



Western Cape Government • Wes-Kaapse Regering • URhulumente weNtshona Koloni

PROVINCE OF THE WESTERN CAPE

PROVINSIE WES-KAAP

# Provincial Gazette Extraordinary

8329

Thursday, 1 October 2020

# Buitengewone Provinsiale Koerant

8329

Donderdag, 1 Oktober 2020

*Registered at the Post Office as a Newspaper*

## CONTENTS

*(\*Reprints are obtainable at Room M21, Provincial Legislature Building, 7 Wale Street, Cape Town 8001.)*

No.

Page

### PROVINCIAL NOTICE

96	City of Cape Town Metropolitan Municipality (CPT): Western Cape Province: Municipal Demarcation Board: Delimitation of Municipal Wards in terms of the Local Government: Municipal Structures Act, 1998 .....	2
----	---	---

**PROVINCIAL NOTICE**

The following Provincial Notice is published for general information.

DR H.C. MALILA,  
DIRECTOR-GENERAL

Provincial Building,  
Wale Street,  
Cape Town.

P.N. 96/2020

**PROVINSIALE KENNISGEWING**

Die volgende Provinsiale Kennisgewing word vir algemene inligting gepubliseer.

DR H.C. MALILA,  
DIREKTEUR-GENERAAL

Provinsiale Wetgewer-gebou,  
Waalstraat,  
Kaapstad.

1 October 2020

# WESTERN CAPE PROVINCE

## GENERAL NOTICE

**MUNICIPAL DEMARCATION BOARD : DELIMITATION OF  
MUNICIPAL WARDS IN TERMS OF THE LOCAL  
GOVERNMENT : MUNICIPAL STRUCTURES ACT, 1998.**

### **City of Cape Town Metropolitan Municipality**

#### **CPT**

In terms of Item 5(2) of Schedule 1 to the Local Government: Municipal Structures Act, 1998 (Act No. 117 of 1998) ("the Act") the Municipal Demarcation Board has considered written objections to its determination of wards.

Wards delimited and listed in Schedule 1 have been varied by the Board.  
Wards listed in Schedule 2 have been confirmed by the Board.

**MR THABO MANYONI**  
**CHAIRPERSON: MUNICIPAL DEMARCATION BOARD**

# SCHEDULE 1

**Ward 15** comprises of a total of 18535 registered voters.

**MIN VOTERS** 14716 **NORM** 17312 **MAX VOTERS** 19908

VOTING DISTRICT No.	VOTING STATION NAME	NUMBER OF VOTERS	SPLIT VD
97110031	HELDERBERG COLLEGE GYMNASIUM	2826	
97110233	PAREL VALLEI HIGH SCHOOL	2355	Y
97110187	DE HOOP PRIMARY SCHOOL	3462	
97110200	DIE WINGERD PRE-PRIMARY SCHOOL	2584	
97110211	LIFE CHURCH	4769	
97110367	TALANI RESTAURANT (HELDERBERG VILLAGE)	2539	

**Ward 48** comprises of a total of 14847 registered voters.

**MIN VOTERS** 14716 **NORM** 17312 **MAX VOTERS** 19908

VOTING DISTRICT No.	VOTING STATION NAME	NUMBER OF VOTERS	SPLIT VD
97090702	INDEPENDENT CONGREGATIONAL CHURCH HALL (AT	1250	Y
97090690	ATHLONE BAPTIST CHURCH	1421	
97090869	STARLING PRIMARY SCHOOL	2288	Y
97090825	COLLEGE OF CAPE TOWN - CRAWFORD CAMPUS	555	Y
97090746	ATHWOOD PRIMARY SCHOOL	2539	
97090724	THORNTON ROAD PRIMARY SCHOOL	1944	
97090713	RONDEBOSCH EAST ISLAMIC CENTRE	2846	
97090735	TURFHALL PRIMARY SCHOOL	2004	

**Ward 49** comprises of a total of 15044 registered voters.

**MIN VOTERS** 14716 **NORM** 17312 **MAX VOTERS** 19908

VOTING DISTRICT No.	VOTING STATION NAME	NUMBER OF VOTERS	SPLIT VD
97090779	ATHLONE HIGH SCHOOL	1702	
97090780	CYPRESS PRIMARY SCHOOL	1957	
97090814	SILVERLEA PRIMARY SCHOOL	1537	
97090757	HAZENDAL PRIMARY SCHOOL	2113	
97092164	BOKMAKIERIE PRIMARY SCHOOL	1256	
97090702	INDEPENDENT CONGREGATIONAL CHURCH HALL (AT	1303	Y
97090791	BRIDGETOWN HIGH SCHOOL	2848	
97090768	BABS	2328	

**Ward 60 comprises of a total of 15100 registered voters.**

<b>MIN VOTERS</b>	14716	<b>NORM</b>	17312	<b>MAX VOTERS</b>	19908
-------------------	-------	-------------	-------	-------------------	-------

VOTING DISTRICT No.	VOTING STATION NAME	NUMBER OF VOTERS	SPLIT VD
97090476	LANSDOWNE CIVIC CENTRE	2606	
97090533	CHRIST CHURCH SYBRAND PARK	1133	
97090500	VERA SCHOOL	1526	
97091028	YORK ROAD PRIMARY SCHOOL	2123	
97090465	SAVIO HALL (LANSDOWNE)	2185	
97090454	SUNLANDS PRIMARY SCHOOL	3269	
97090511	GARLANDALE HIGH SCHOOL	2258	

**Ward 83 comprises of a total of 18445 registered voters.**

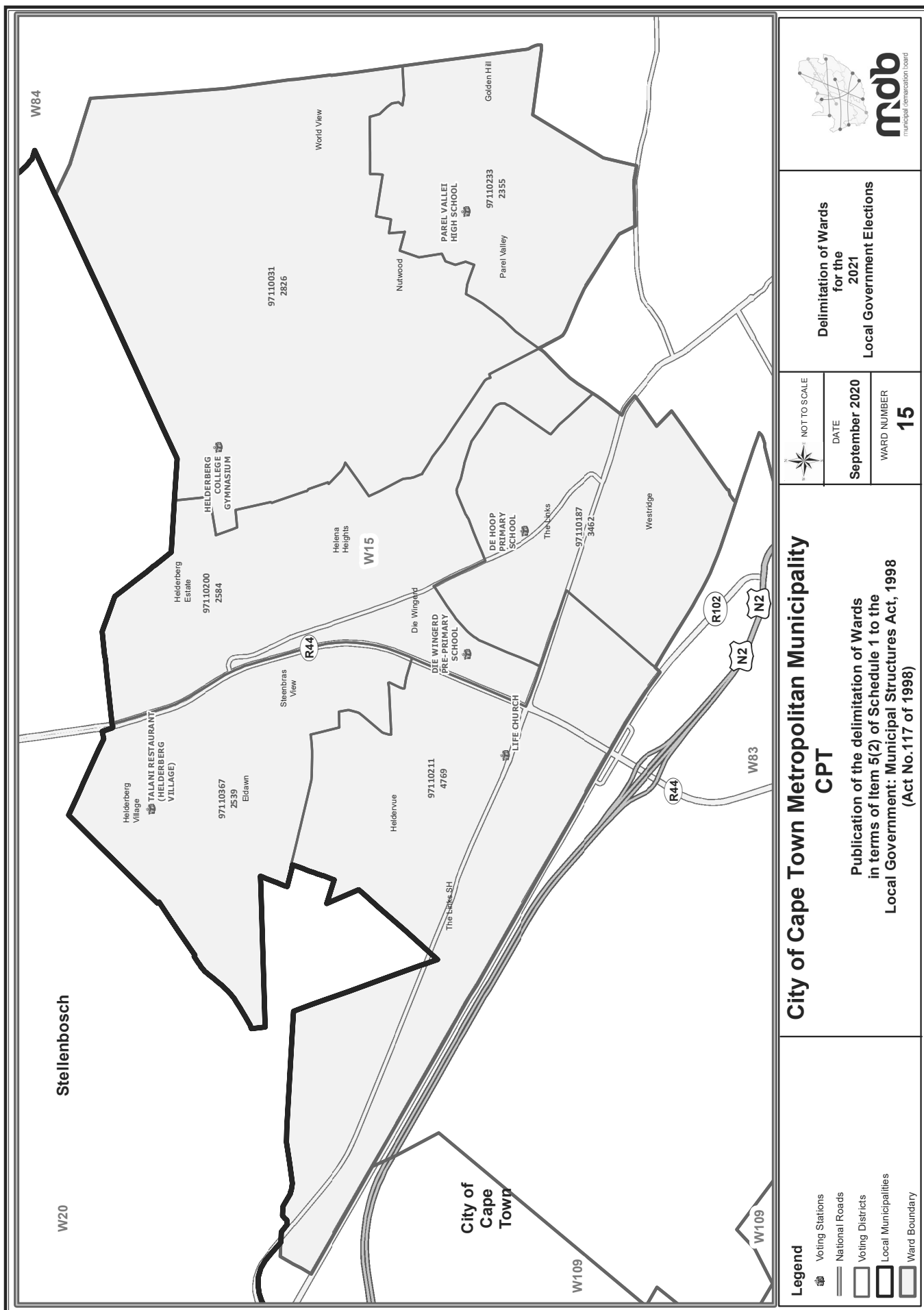
<b>MIN VOTERS</b>	14716	<b>NORM</b>	17312	<b>MAX VOTERS</b>	19908
-------------------	-------	-------------	-------	-------------------	-------

VOTING DISTRICT No.	VOTING STATION NAME	NUMBER OF VOTERS	SPLIT VD
97110323	HENDRIK LOUW PRIMARY SCHOOL	3650	
97110097	FIRGROVE PRIMARY SCHOOL	1	Y
97110345	N G KERK SUIDERSTRAND	3106	
97110075	MARVIN PARK PRIMARY SCHOOL	1	Y
97110312	LOCHNERHOF PRIMARY SCHOOL	3345	
97110301	N G KERK STRAND - NOORD	2437	
97110266	GORDON HIGH SCHOOL	2933	
97110277	STRAND HIGH SCHOOL	2972	

**Ward 85 comprises of a total of 19519 registered voters.**

<b>MIN VOTERS</b>	14716	<b>NORM</b>	17312	<b>MAX VOTERS</b>	19908
-------------------	-------	-------------	-------	-------------------	-------

VOTING DISTRICT No.	VOTING STATION NAME	NUMBER OF VOTERS	SPLIT VD
97110334	DR G J JOUBERT PRIMARY SCHOOL	2752	
97110389	SOTERIA PRE-SCHOOL CENTRE OF EXCELLENCE	1960	
97110110	ST. JOHNS ANGLICAN - STRAND	2108	
97110468	VOORTREKKERPARK CONFERENCE CENTRE	1171	
97110435	SIMANYENE SECONDARY SCHOOL	1987	
97110378	ACJ PAKADE PRIMARY SCHOOL	2957	
97110480	ANOINTED CHRISTIAN MINISTRIES - NOMZAMO	2056	
97110479	SILUKHANYO PRIMARY SCHOOL	2772	
97110413	SOLOMON QATYANA PRIMARY SCHOOL	1756	



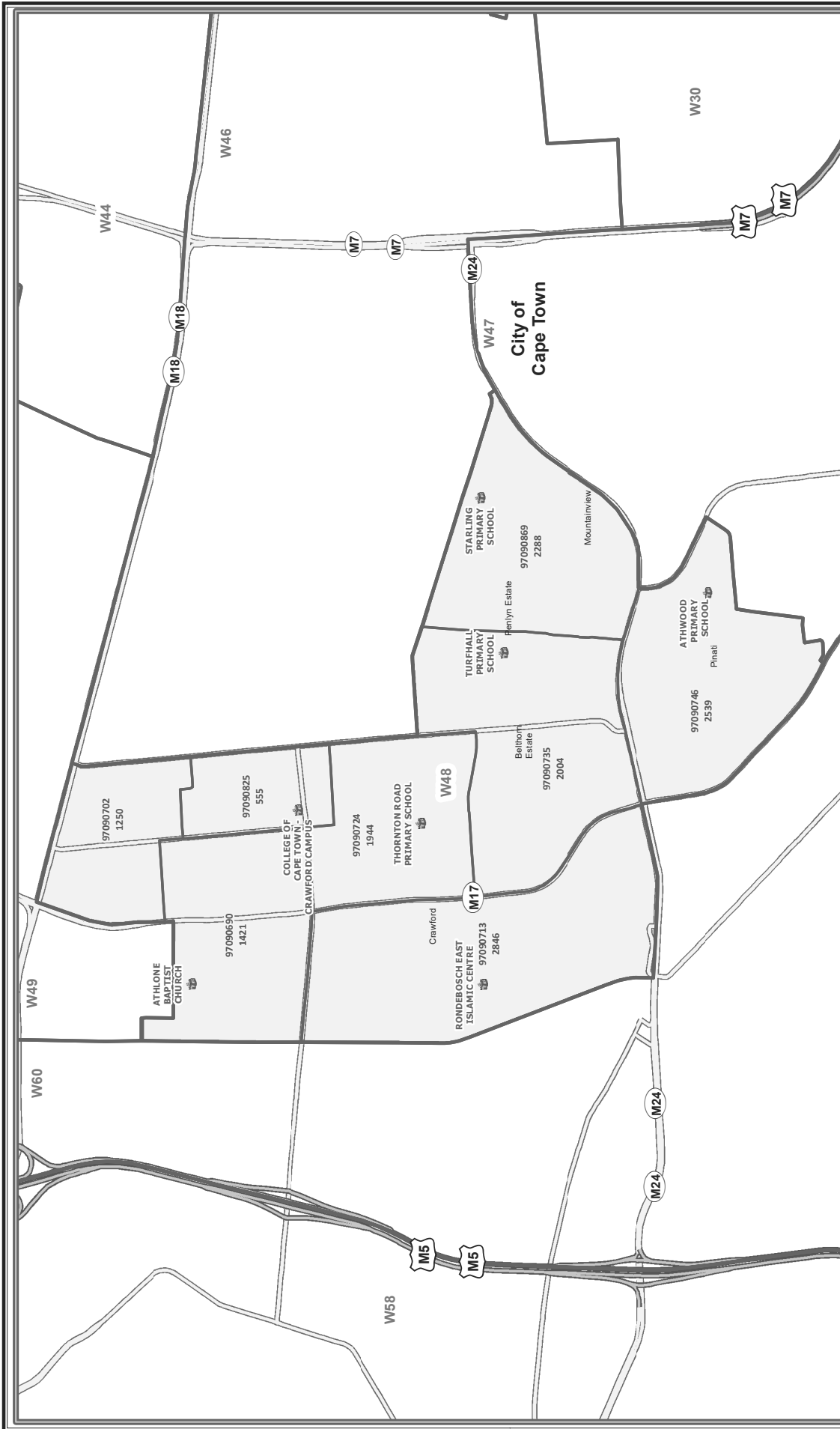
**Delimitation of Wards for the 2021 Local Government Elections**

NOT TO SCALE  
 DATE: **September 2020**  
 WARD NUMBER: **15**

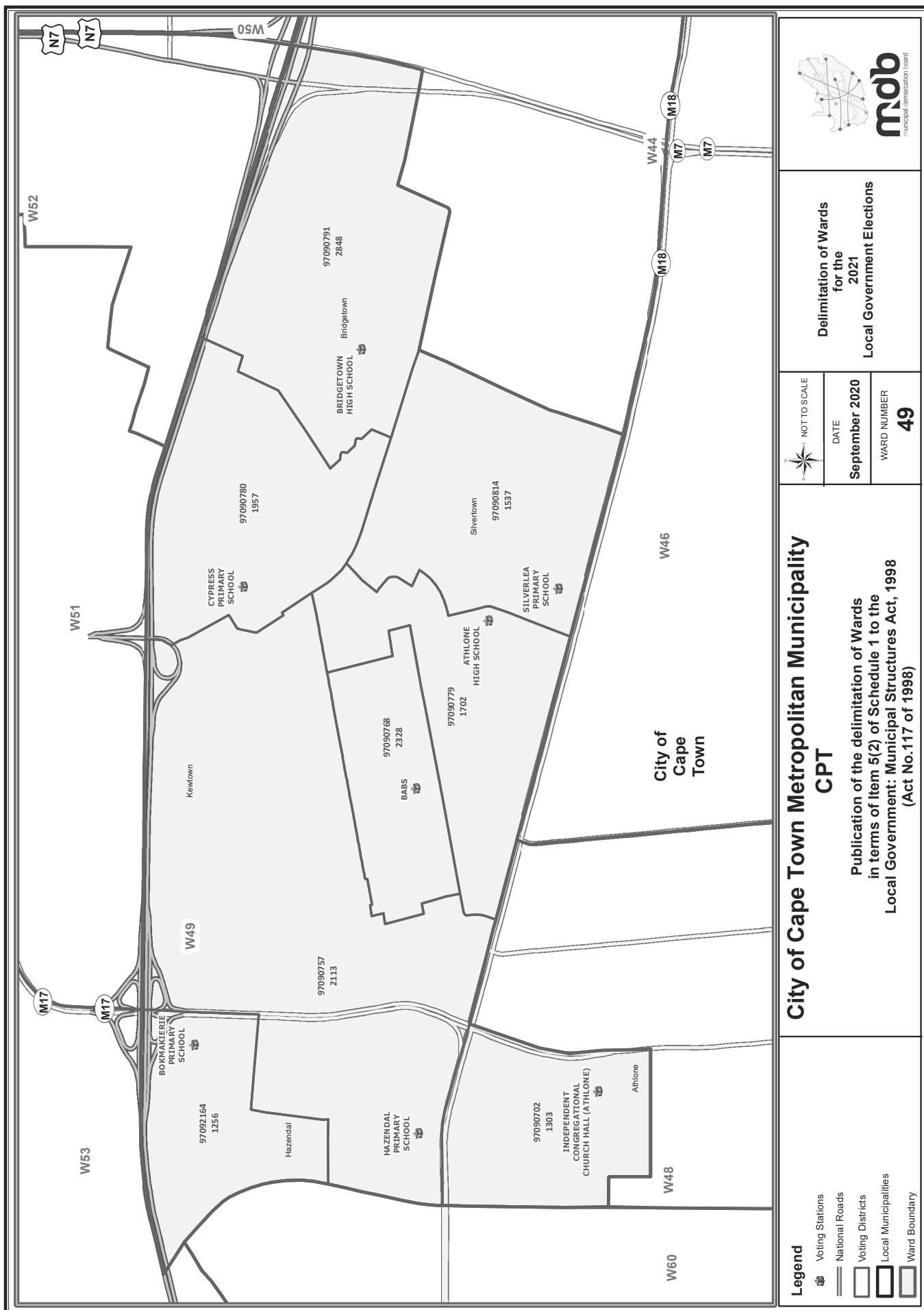
**City of Cape Town Metropolitan Municipality CPT**

**Publication of the delimitation of Wards in terms of Item 5(2) of Schedule 1 to the Local Government: Municipal Structures Act, 1998 (Act No.117 of 1998)**

- Legend**
- Voting Stations
  - National Roads
  - Voting Districts
  - Local Municipalities
  - Ward Boundary



		<b>Delimitation of Wards for the 2021 Local Government Elections</b>	
		NOT TO SCALE 	DATE <b>September 2020</b>
<b>City of Cape Town Metropolitan Municipality</b> <b>CPT</b> Publication of the delimitation of Wards in terms of Item 5(2) of Schedule 1 to the Local Government: Municipal Structures Act, 1998 (Act No.117 of 1998)		WARD NUMBER <b>48</b>	
		<b>Legend</b>  Voting Stations  National Roads  Voting Districts  Local Municipalities  Ward Boundary	



**Delimitation of Wards for the 2021 Local Government Elections**





NOT TO SCALE  
 DATE: **September 2020**  
 WARD NUMBER: **49**

**City of Cape Town Metropolitan Municipality CPT**

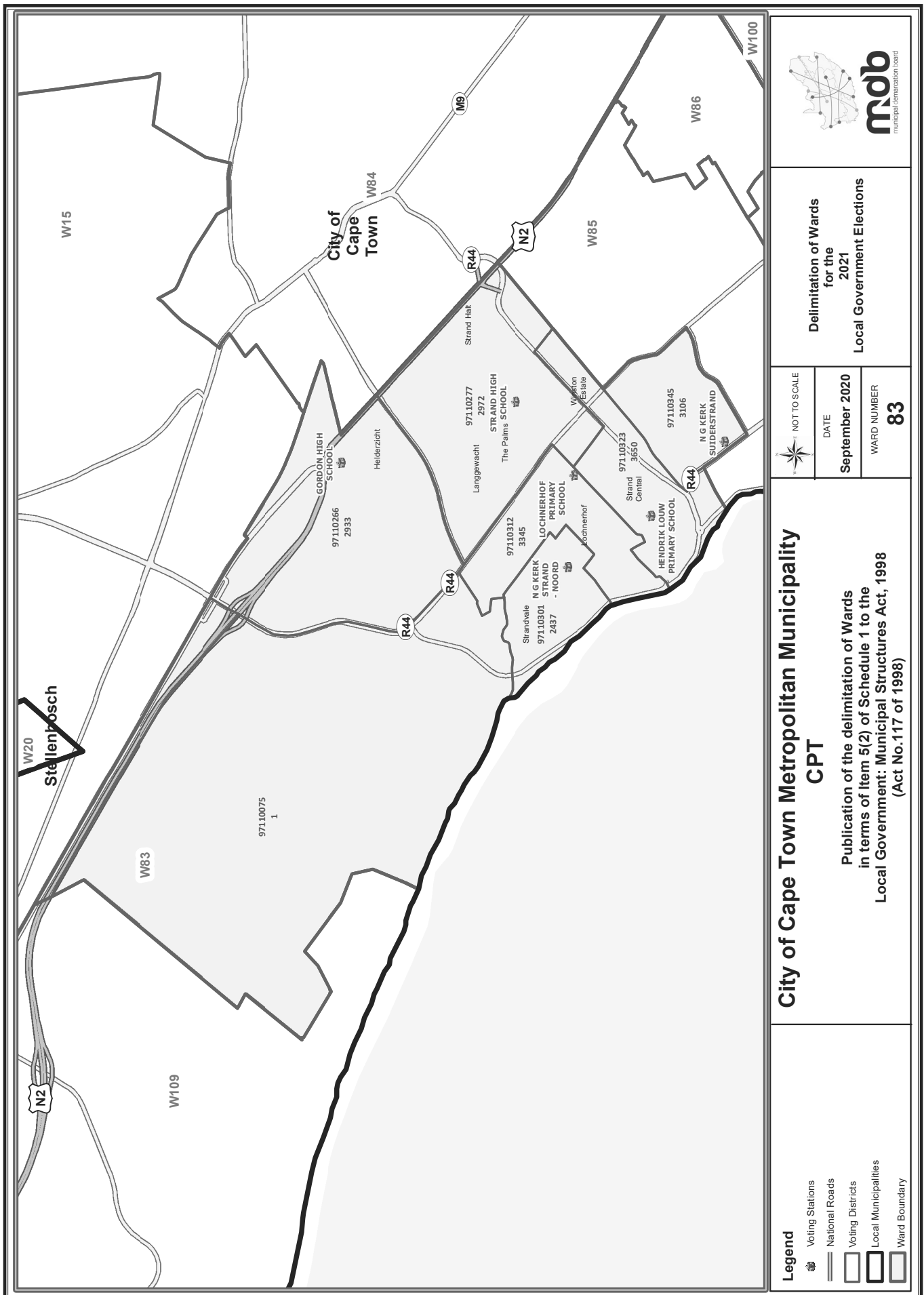
**Publication of the delimitation of Wards in terms of Item 5(2) of Schedule 1 to the Local Government: Municipal Structures Act, 1998 (Act No.117 of 1998)**

- Legend**
- Voting Stations
  - National Roads
  - Voting Districts
  - Local Municipalities
  - Ward Boundary



		<b>Delimitation of Wards for the 2021 Local Government Elections</b>	
<b>City of Cape Town Metropolitan Municipality</b> <b>CPT</b> Publication of the delimitation of Wards in terms of Item 5(2) of Schedule 1 to the Local Government: Municipal Structures Act, 1998 (Act No.117 of 1998)		WARD NUMBER <b>60</b>	
		<b>Legend</b>  Voting Stations  National Roads  Voting Districts  Local Municipalities  Ward Boundary	



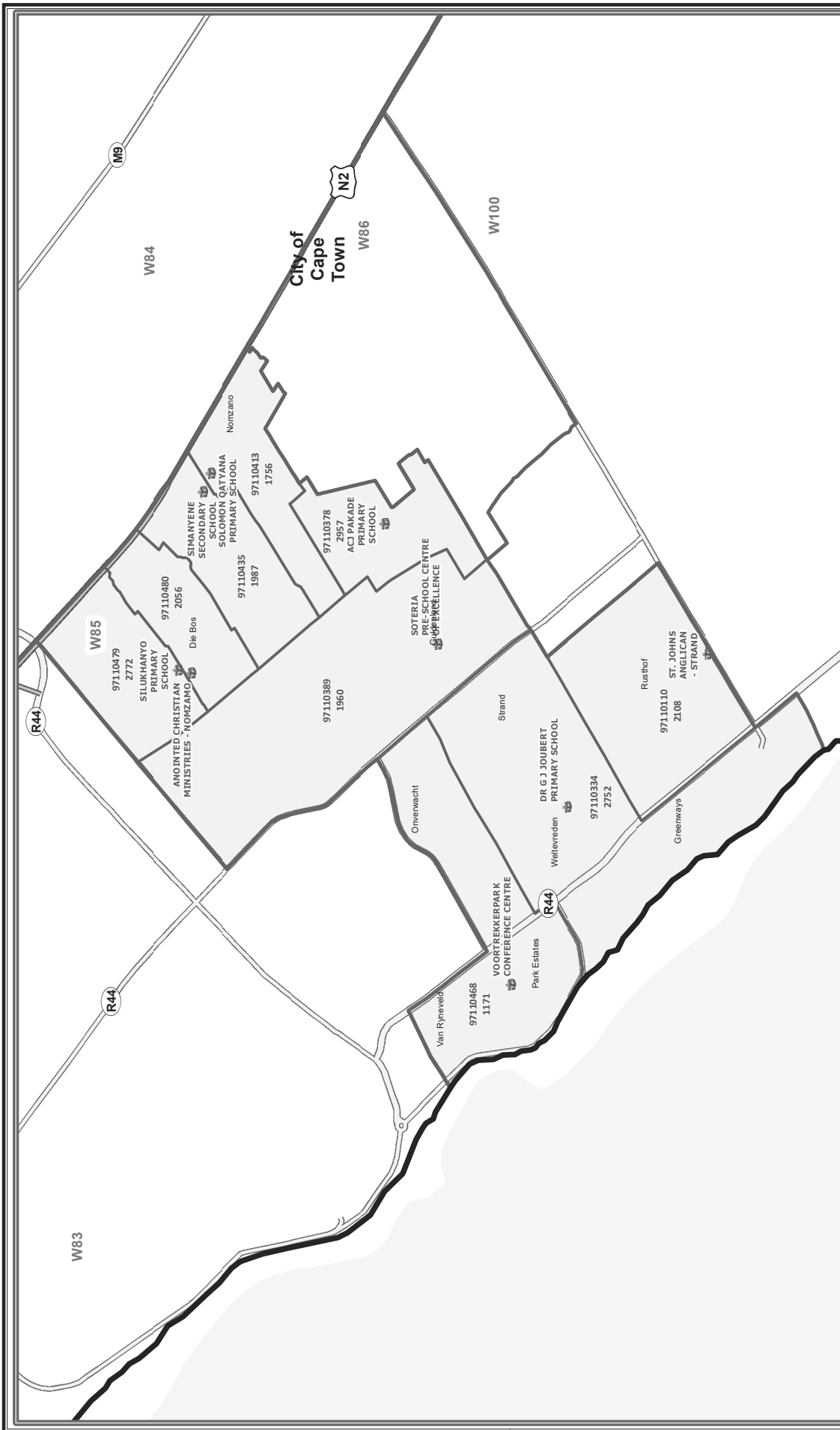


**Delimitation of Wards for the 2021 Local Government Elections**

NOT TO SCALE  
 DATE: **September 2020**  
 WARD NUMBER: **83**

**City of Cape Town Metropolitan Municipality CPT**  
 Publication of the delimitation of Wards in terms of Item 5(2) of Schedule 1 to the Local Government: Municipal Structures Act, 1998 (Act No.117 of 1998)

- Legend**
- Voting Stations
  - National Roads
  - Voting Districts
  - Local Municipalities
  - Ward Boundary



<b>Legend</b> Voting Stations National Roads Voting Districts Local Municipalities Ward Boundary	<b>City of Cape Town Metropolitan Municipality</b> <b>CPT</b> Publication of the delimitation of Wards in terms of Item 5(2) of Schedule 1 to the Local Government: Municipal Structures Act, 1998 (Act No.117 of 1998)		NOT TO SCALE 	Delimitation of Wards for the 2021 Local Government Elections	
	DATE <b>September 2020</b>	WARD NUMBER <b>85</b>			

# WESTERN CAPE PROVINCE

## GENERAL NOTICE

**MUNICIPAL DEMARCATION BOARD : DELIMITATION OF  
MUNICIPAL WARDS IN TERMS OF THE LOCAL  
GOVERNMENT : MUNICIPAL STRUCTURES ACT, 1998.**

### **Cederberg Local Municipality**

#### **WC012**

In terms of Item 5(2) of Schedule 1 to the Local Government: Municipal Structures Act, 1998 (Act No. 117 of 1998) ("the Act") the Municipal Demarcation Board has considered written objections to its determination of wards.

Wards delimited and listed in Schedule 1 have been varied by the Board.  
Wards listed in Schedule 2 have been confirmed by the Board.

**MR THABO MANYONI**  
**CHAIRPERSON: MUNICIPAL DEMARCATION BOARD**

# SCHEDULE 1

**Ward 1 comprises of a total of 4341 registered voters.**

**MIN VOTERS** 3655 **NORM** 4300 **MAX VOTERS** 4945

VOTING DISTRICT No.	VOTING STATION NAME	NUMBER OF VOTERS	SPLIT VD
97820174	UBUNTU CHILD DEVELOPMENT CENTRE	300	Y
97820163	ELANDSKLOOF SKOOLSAAL	320	
97820095	SEWE OLIENE - STOOR	597	
97820084	DANCKAERT SAAL	874	
97820073	HEXRIVIER NGK PRIMERE SKOOL	463	
97820017	NOORDHOEK NGK PRIMERE SKOOL	1145	
97820152	PAARDEKOP PRIMERE SKOOL	642	

**Ward 2 comprises of a total of 4642 registered voters.**

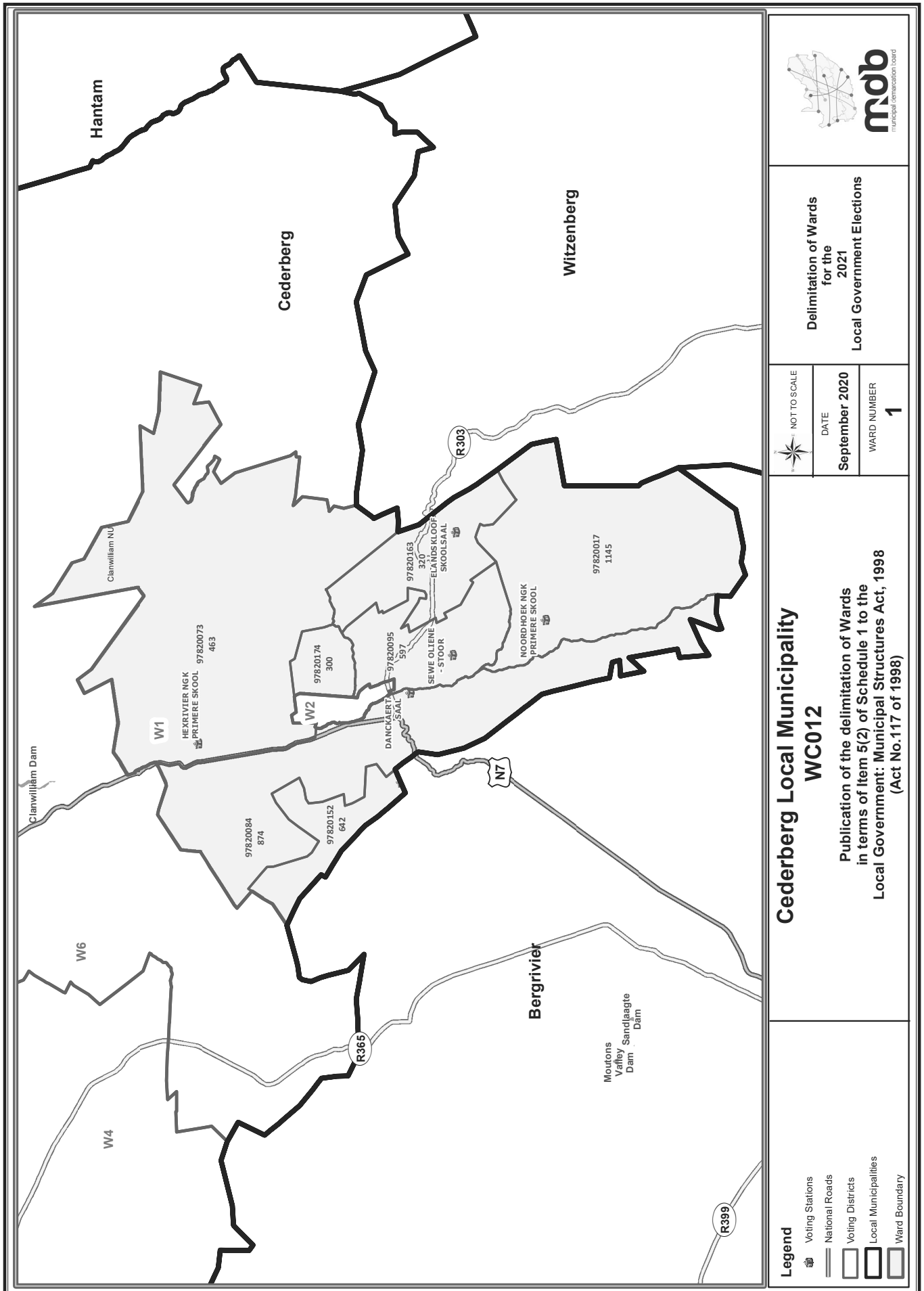
**MIN VOTERS** 3655 **NORM** 4300 **MAX VOTERS** 4945

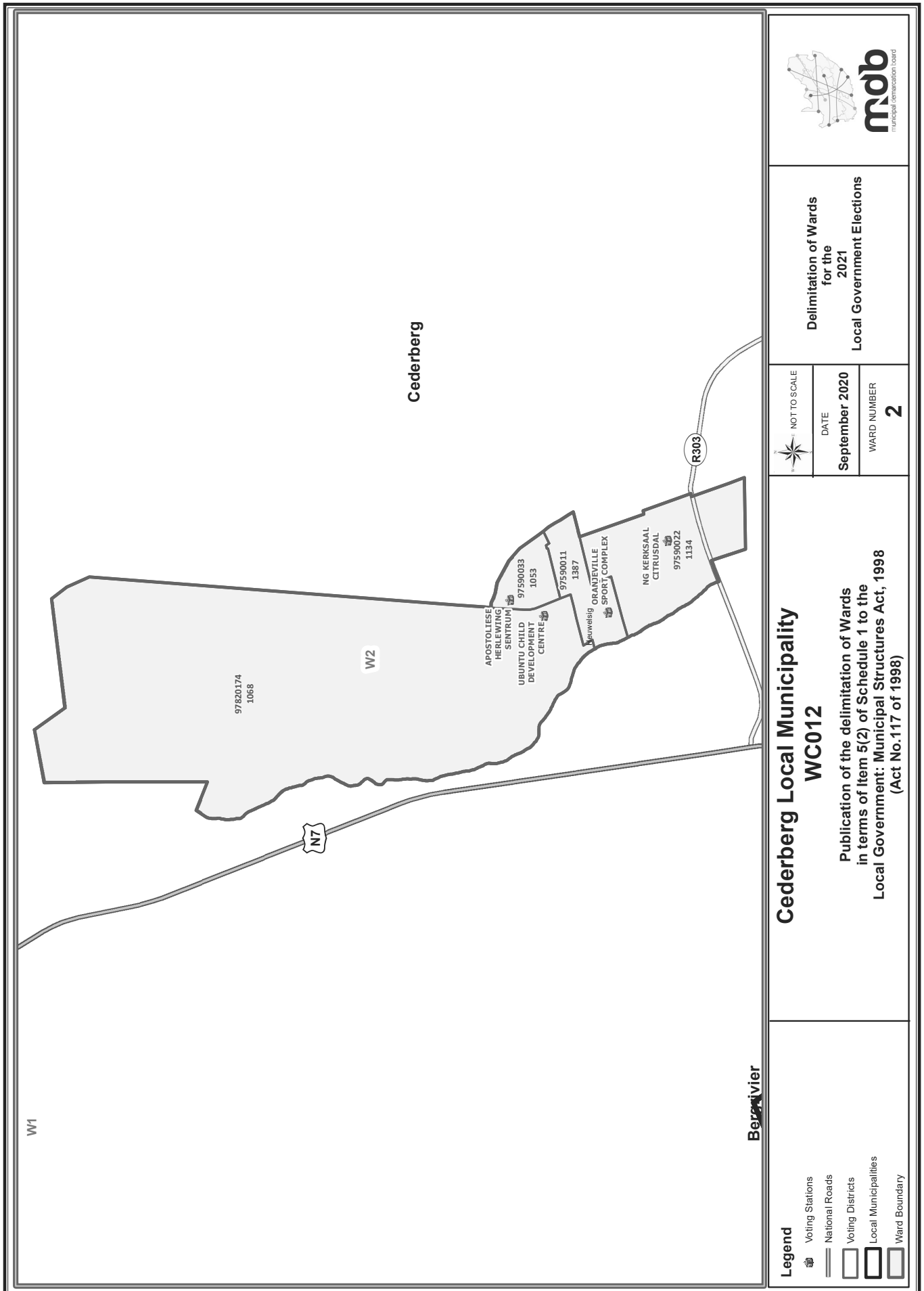
VOTING DISTRICT No.	VOTING STATION NAME	NUMBER OF VOTERS	SPLIT VD
97590011	ORANJEVILLE SPORT COMPLEX	1387	
97590022	NG KERKSAAL CITRUSDAL	1134	
97590033	APOSTOLIESE HERLEWING SENTRUM	1053	
97820174	UBUNTU CHILD DEVELOPMENT CENTRE	1068	Y

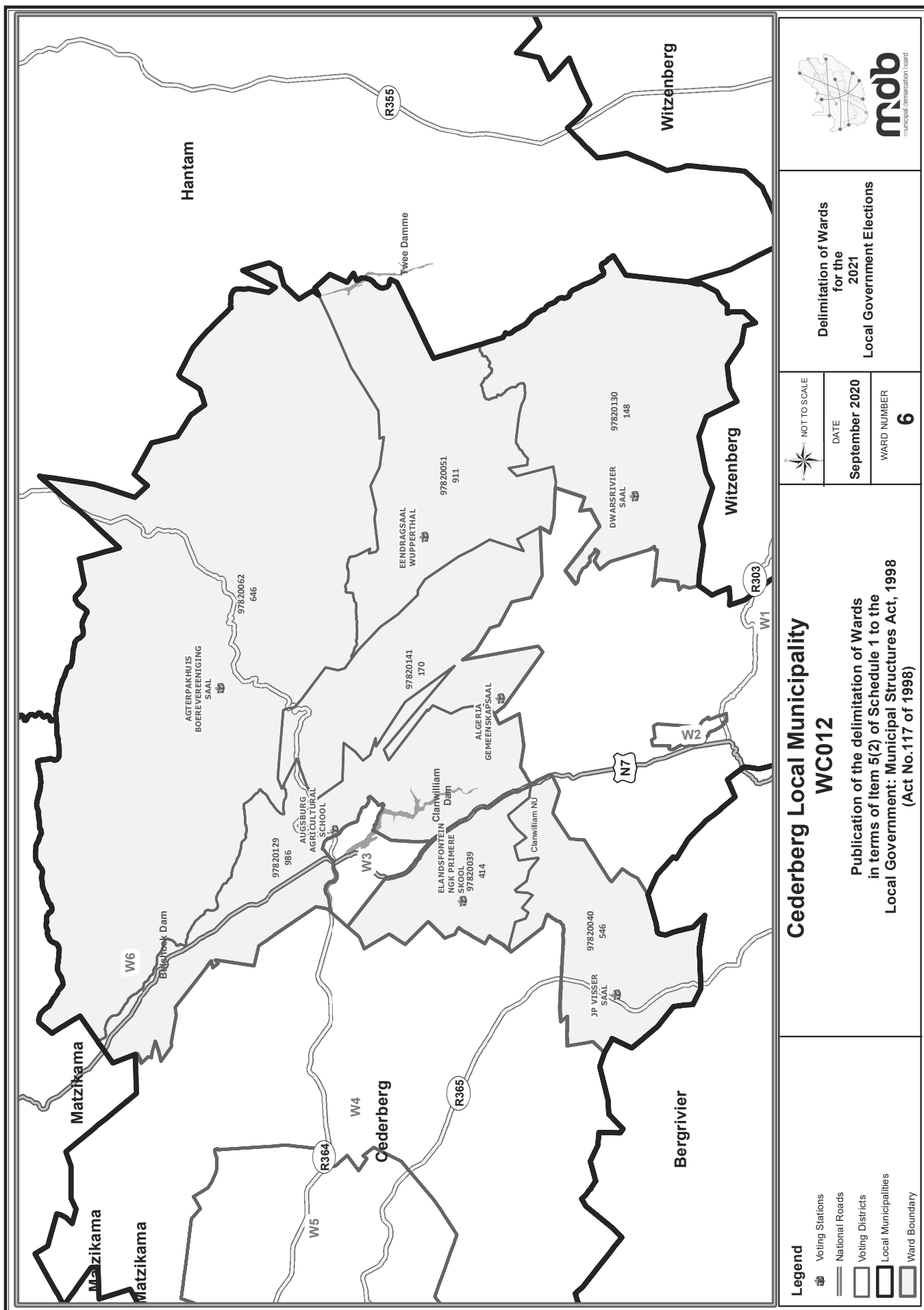
**Ward 6 comprises of a total of 3821 registered voters.**

**MIN VOTERS** 3655 **NORM** 4300 **MAX VOTERS** 4945

VOTING DISTRICT No.	VOTING STATION NAME	NUMBER OF VOTERS	SPLIT VD
97820051	EENDRAGSAAL WUPPERTHAL	911	
97820141	ALGERIA GEMEENSKAPSAAL	170	
97820062	AGTERPAKHUIS BOEREVEREENIGING SAAL	646	
97820039	ELANDSFONTEIN NGK PRIMERE SKOOL	414	
97820130	DWARSRIVIER SAAL	148	
97820129	AUGSBURG AGRICULTURAL SCHOOL	986	
97820040	JP VISSER SAAL	546	







# WESTERN CAPE PROVINCE

## GENERAL NOTICE

**MUNICIPAL DEMARCATION BOARD : DELIMITATION OF  
MUNICIPAL WARDS IN TERMS OF THE LOCAL  
GOVERNMENT : MUNICIPAL STRUCTURES ACT, 1998.**

### **Saldanha Bay Local Municipality**

#### **WC014**

In terms of Item 5(2) of Schedule 1 to the Local Government: Municipal Structures Act, 1998 (Act No. 117 of 1998) ("the Act") the Municipal Demarcation Board has considered written objections to its determination of wards.

Wards delimited and listed in Schedule 1 have been varied by the Board.  
Wards listed in Schedule 2 have been confirmed by the Board.

**MR THABO MANYONI**  
**CHAIRPERSON: MUNICIPAL DEMARCATION BOARD**



# SCHEDULE 1

**Ward 3** comprises of a total of 3743 registered voters.

MIN VOTERS 3618 NORM 4256 MAX VOTERS 4894

VOTING DISTRICT No.	VOTING STATION NAME	NUMBER OF VOTERS	SPLIT VD
97800150	DIAZVILLE COMMUNITY HALL	350	Y
97800105	SCHUTER HALL WHITE CITY	2191	
97800194	BERSBA CHURCH WHITE CITY	1202	

**Ward 4** comprises of a total of 4013 registered voters.

MIN VOTERS 3618 NORM 4256 MAX VOTERS 4894

VOTING DISTRICT No.	VOTING STATION NAME	NUMBER OF VOTERS	SPLIT VD
97800150	DIAZVILLE COMMUNITY HALL	1674	Y
97800093	DIAZVILLE PRIMARY SCHOOL	1972	
97800082	DIAZVILLE HIGH SCHOOL	367	Y

**Ward 9** comprises of a total of 4891 registered voters.

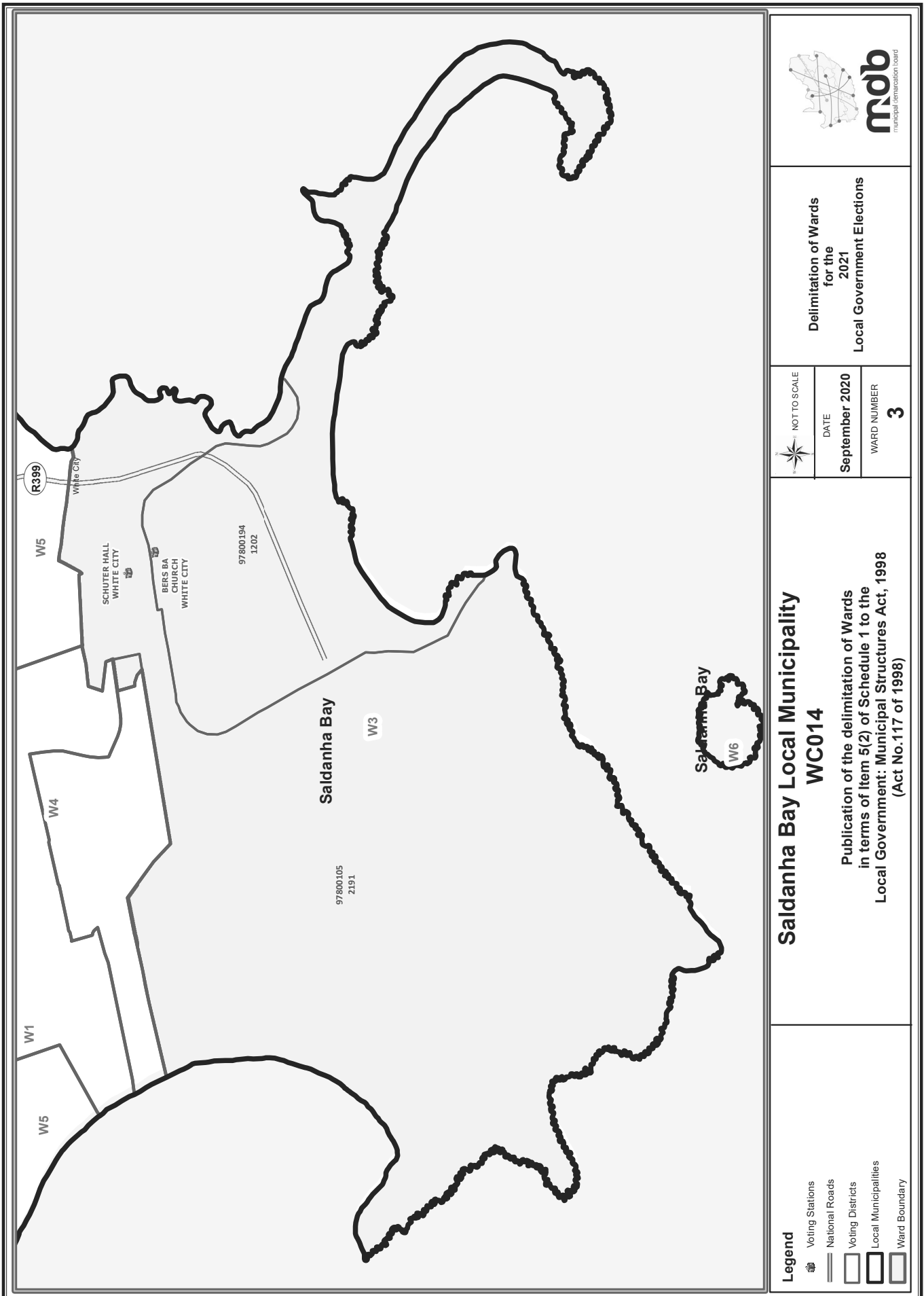
MIN VOTERS 3618 NORM 4256 MAX VOTERS 4894

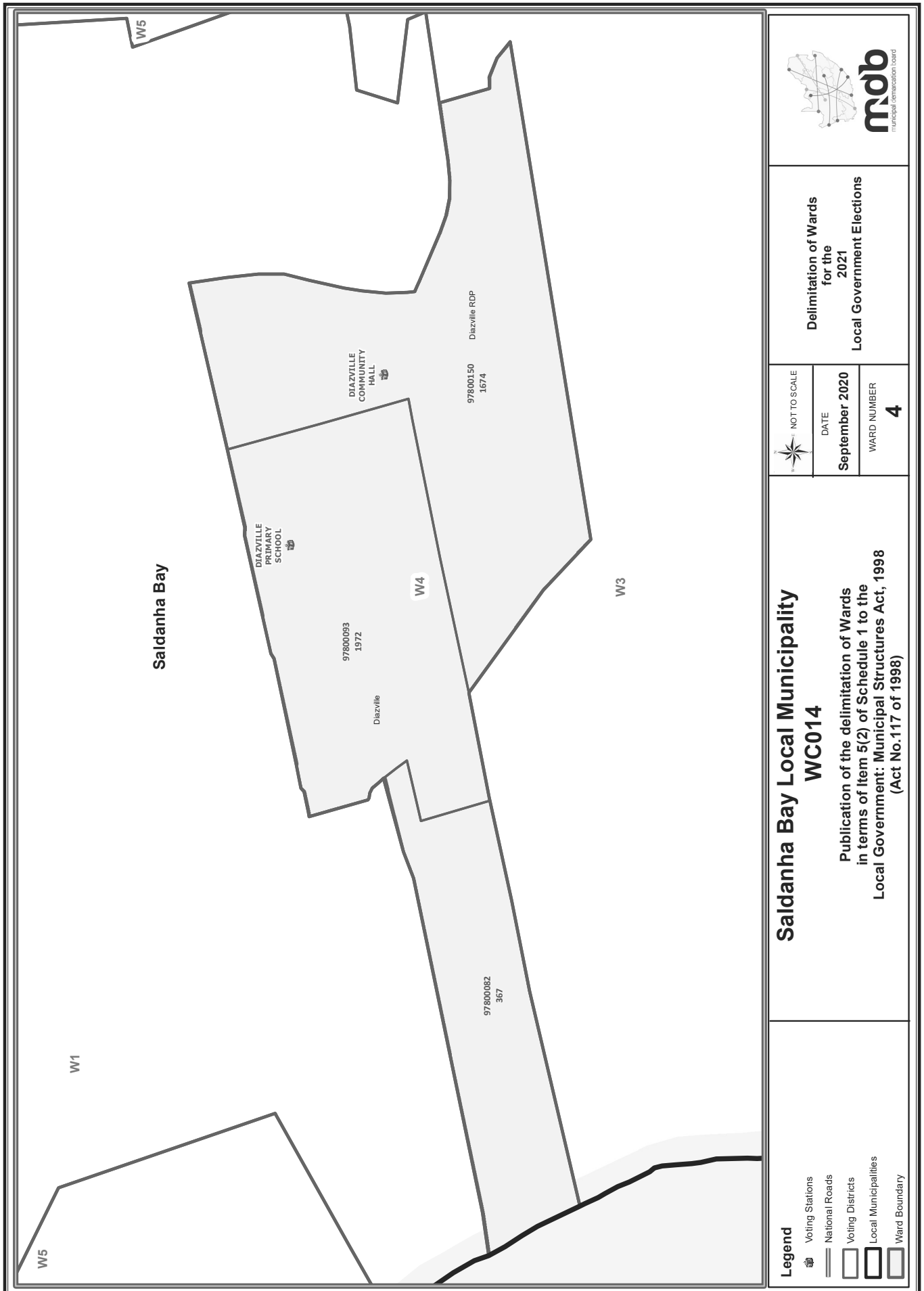
VOTING DISTRICT No.	VOTING STATION NAME	NUMBER OF VOTERS	SPLIT VD
97800127	ONGEGUND COMMUNITY HALL	1496	Y
97800206	GEORGE KERRIDGE HALL ONGEGUND	1917	
97800217	WITTEKLIP METHODIST CHURCH	1478	

**Ward 13** comprises of a total of 4520 registered voters.

MIN VOTERS 3618 NORM 4256 MAX VOTERS 4894

VOTING DISTRICT No.	VOTING STATION NAME	NUMBER OF VOTERS	SPLIT VD
97800026	WESTON HIGH SCHOOL	1734	
97800138	LOUVVILLE COMMUNITY HALL	2123	
97800127	ONGEGUND COMMUNITY HALL	663	Y





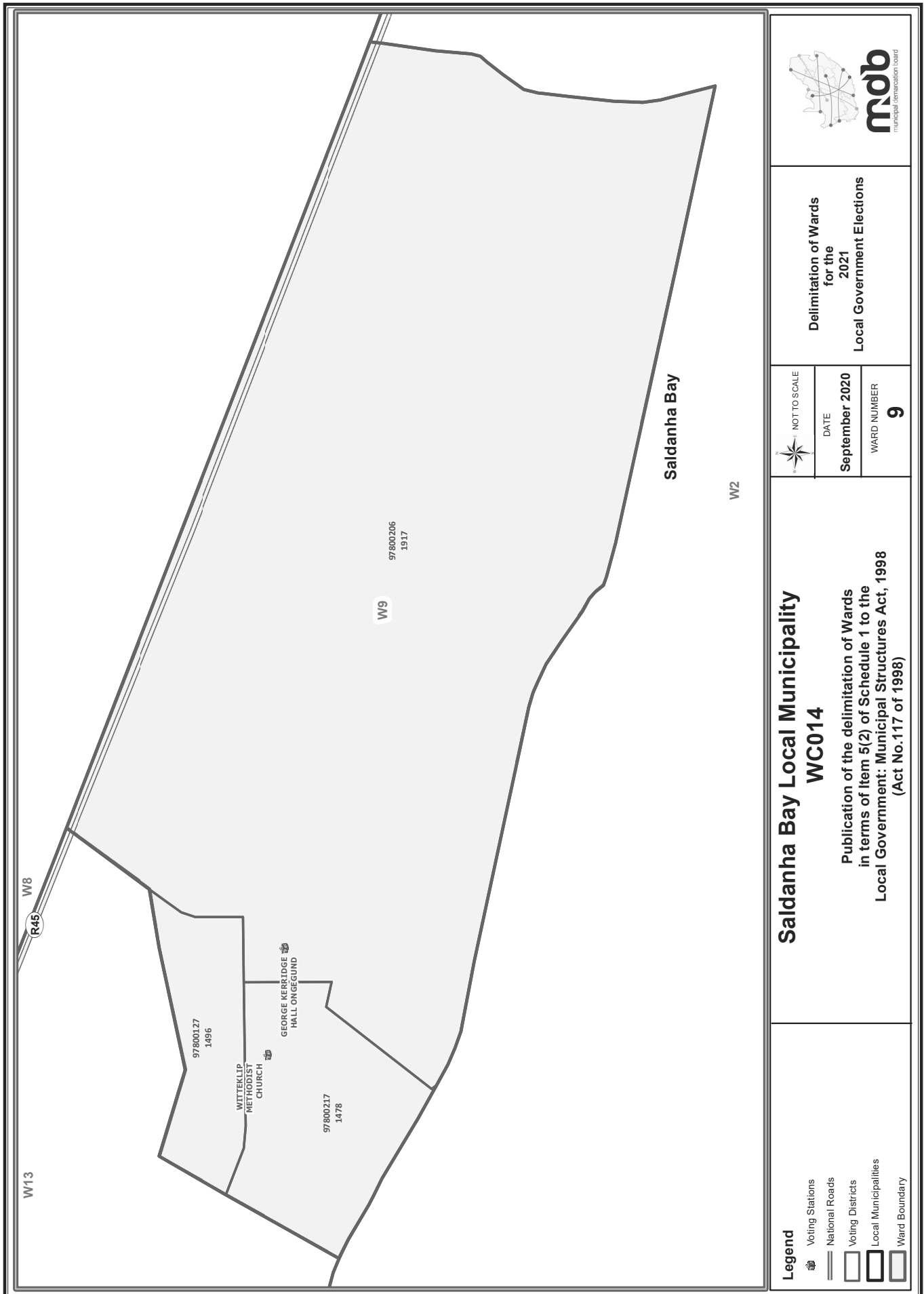
**Delimitation of Wards for the 2021 Local Government Elections**

NOT TO SCALE
DATE <b>September 2020</b>
WARD NUMBER <b>4</b>

**Saldanha Bay Local Municipality WC014**

**Publication of the delimitation of Wards in terms of Item 5(2) of Schedule 1 to the Local Government: Municipal Structures Act, 1998 (Act No.117 of 1998)**

- Legend**
- Voting Stations
  - National Roads
  - Voting Districts
  - Local Municipalities
  - Ward Boundary



**Delimitation of Wards  
for the  
2021  
Local Government Elections**



DATE  
**September 2020**

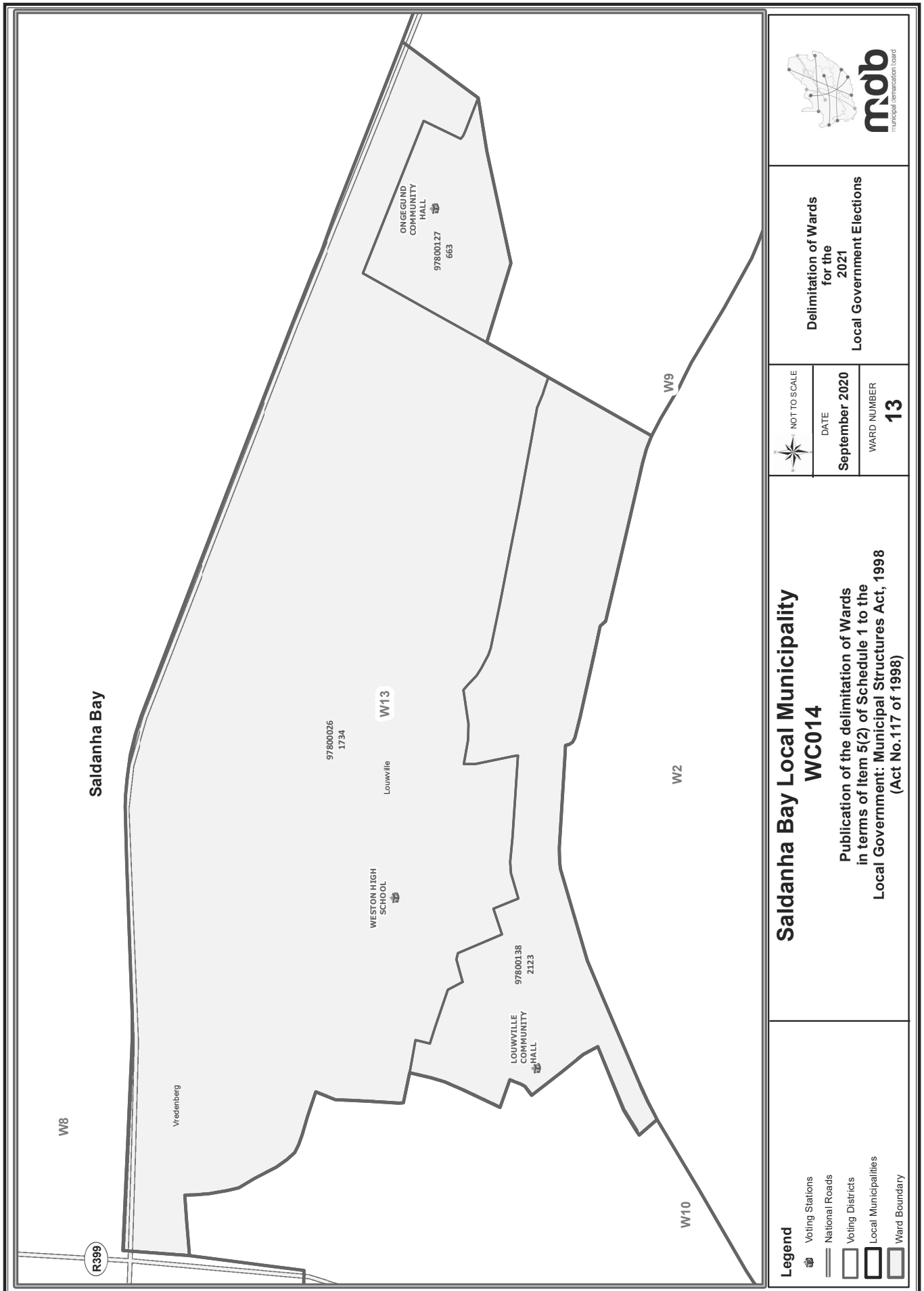
WARD NUMBER  
**9**

**Saldanha Bay Local Municipality  
WC014**

**Publication of the delimitation of Wards  
in terms of Item 5(2) of Schedule 1 to the  
Local Government: Municipal Structures Act, 1998  
(Act No. 117 of 1998)**

**Legend**

- Voting Stations
- National Roads
- Voting Districts
- Local Municipalities
- Ward Boundary



# WESTERN CAPE PROVINCE

## GENERAL NOTICE

**MUNICIPAL DEMARCATION BOARD : DELIMITATION OF  
MUNICIPAL WARDS IN TERMS OF THE LOCAL  
GOVERNMENT : MUNICIPAL STRUCTURES ACT, 1998.**

### **Drakenstein Local Municipality**

#### **WC023**

In terms of Item 5(2) of Schedule 1 to the Local Government: Municipal Structures Act, 1998 (Act No. 117 of 1998) ("the Act") the Municipal Demarcation Board has considered written objections to its determination of wards.

Wards delimited and listed in Schedule 1 have been varied by the Board.  
Wards listed in Schedule 2 have been confirmed by the Board.

**MR THABO MANYONI**  
**CHAIRPERSON: MUNICIPAL DEMARCATION BOARD**

# SCHEDULE 1

**Ward 1 comprises of a total of 4519 registered voters.**

**MIN VOTERS** 3400 **NORM** 4000 **MAX VOTERS** 4600

VOTING DISTRICT No.	VOTING STATION NAME	NUMBER OF VOTERS	SPLIT VD
98430059	E DE WAAL CHURCH	200	Y
98430059	E DE WAAL CHURCH	200	Y
98430206	ST SIMONS CHURCH HALL	1549	
98430071	SIMONDIUM PRIMARY SCHOOL	1420	
98430105	BERG-EN-DAL PRIMARY SCHOOL	1150	Y

**Ward 3 comprises of a total of 4122 registered voters.**

**MIN VOTERS** 3400 **NORM** 4000 **MAX VOTERS** 4600

VOTING DISTRICT No.	VOTING STATION NAME	NUMBER OF VOTERS	SPLIT VD
98430037	ALFONS PRIMARY SCHOOL	1083	
98430048	LAERSKOOL SLOT VAN DIE PAARL	1253	Y
98430239	BERGRIVIER PRIMARY SCHOOL	852	
98430015	NIEUWEDRIFT CHURCH	8	Y
98380053	GIMNASIUM HIGH SCHOOL	926	Y

**Ward 17 comprises of a total of 4164 registered voters.**

**MIN VOTERS** 3400 **NORM** 4000 **MAX VOTERS** 4600

VOTING DISTRICT No.	VOTING STATION NAME	NUMBER OF VOTERS	SPLIT VD
98430048	LAERSKOOL SLOT VAN DIE PAARL	0	Y
98380064	MONTE RIO AVENUE - NORTHERN PAARL (TENT)	2814	
98430015	NIEUWEDRIFT CHURCH	1350	Y

**Ward 18 comprises of a total of 4034 registered voters.**

**MIN VOTERS** 3400 **NORM** 4000 **MAX VOTERS** 4600

VOTING DISTRICT No.	VOTING STATION NAME	NUMBER OF VOTERS	SPLIT VD
98430228	SOETENDAL PRIMARY SCHOOL	687	Y
98410046	NG CHURCH WELLINGTON NORTH	2289	Y
98430060	WAGENMAKERSVALLEI PRIMARY SCHOOL	1058	Y

**Ward 31 comprises of a total of 4233 registered voters.**

**MIN VOTERS** 3400 **NORM** 4000 **MAX VOTERS** 4600

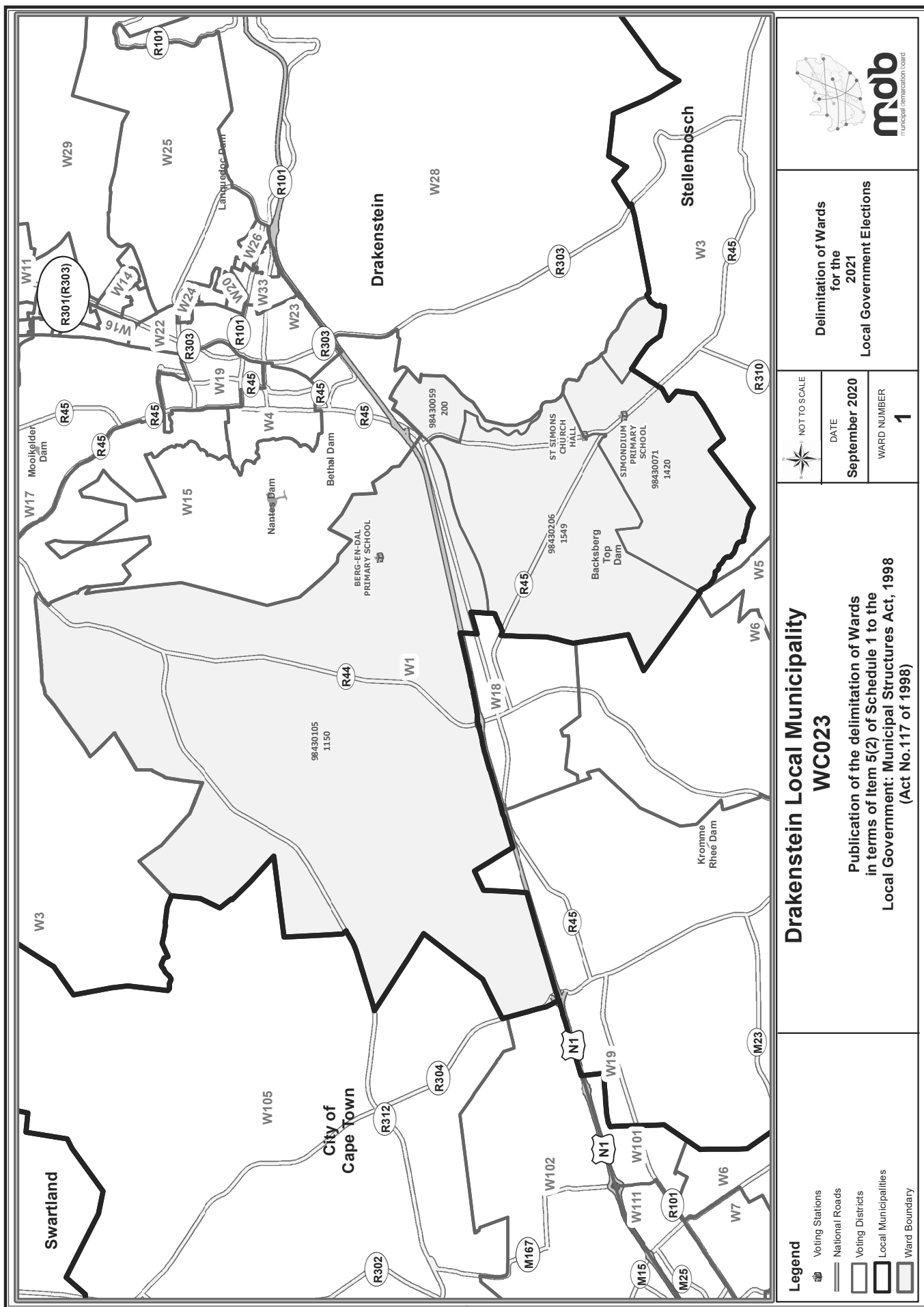
VOTING DISTRICT No.	VOTING STATION NAME	NUMBER OF VOTERS	SPLIT VD
98430240	GROENBERG PRIMARY SCHOOL	1102	
98430060	WAGENMAKERSVALLEI PRIMARY SCHOOL	300	Y

---

98430228	SOETENDAL PRIMARY SCHOOL	500	Y
97540139	COMMUNITY HALL GOUDA	2331	

---





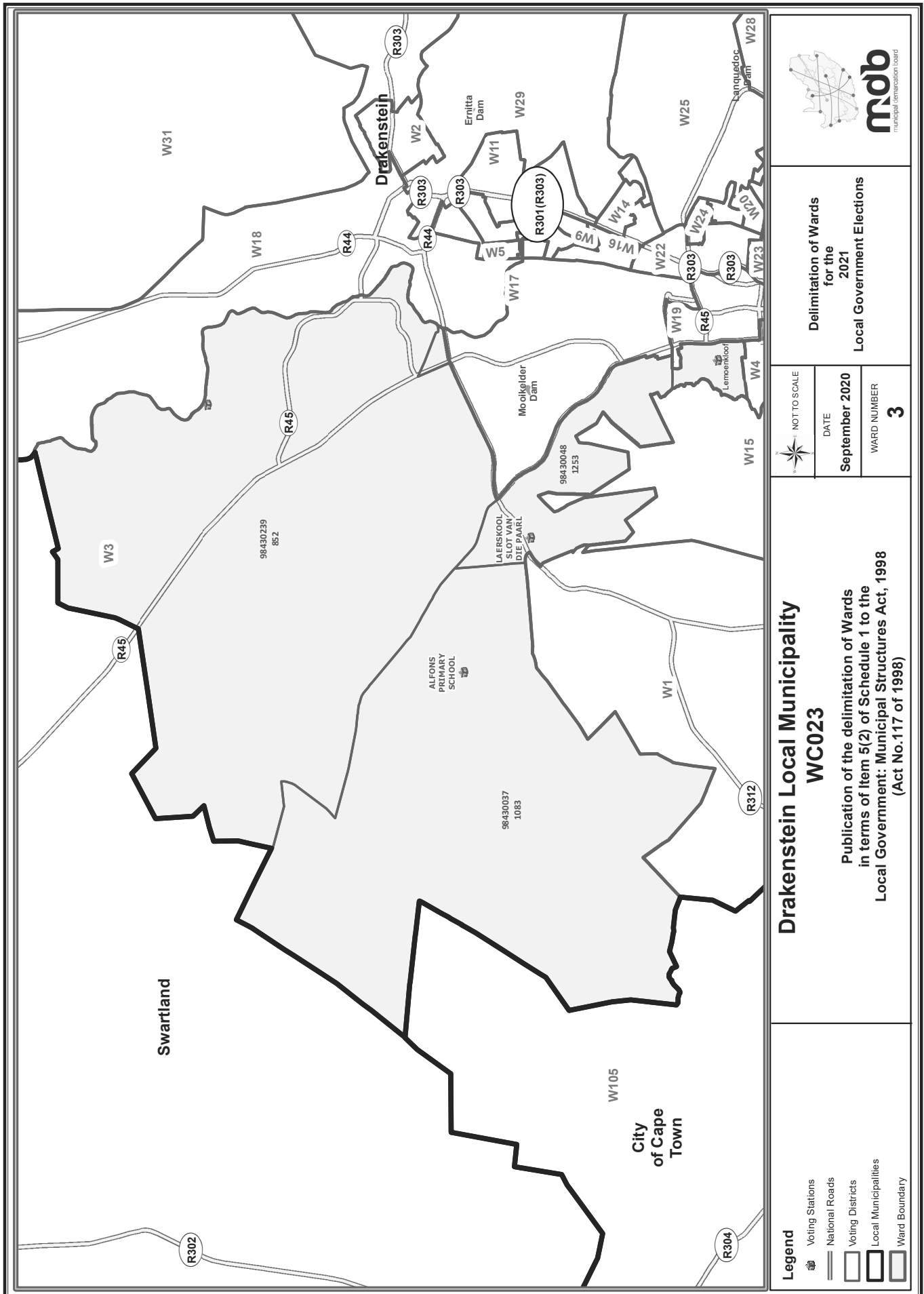
**Delimitation of Wards for the 2021 Local Government Elections**

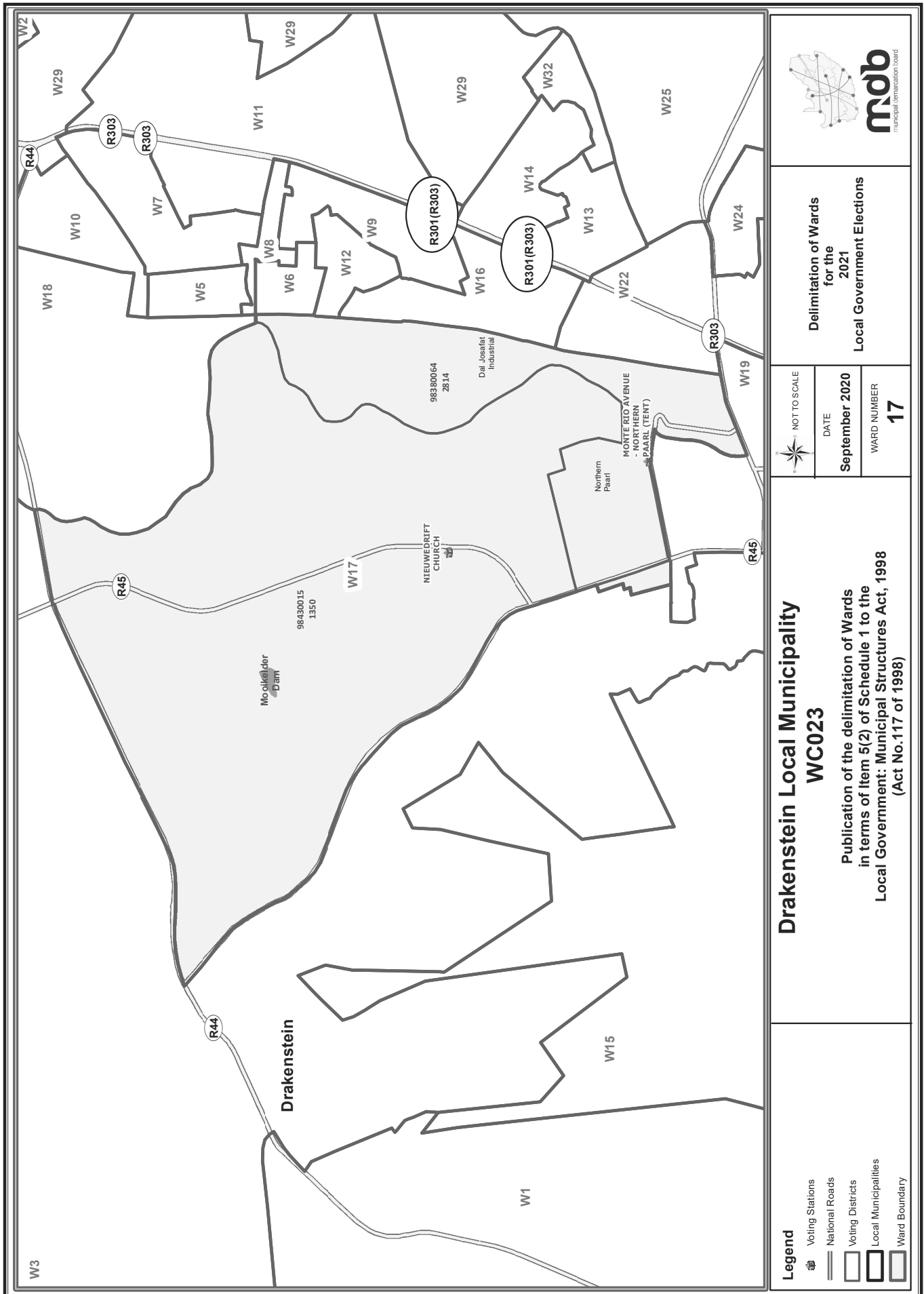
NOT TO SCALE  
 DATE  
**September 2020**  
 WARD NUMBER  
**1**

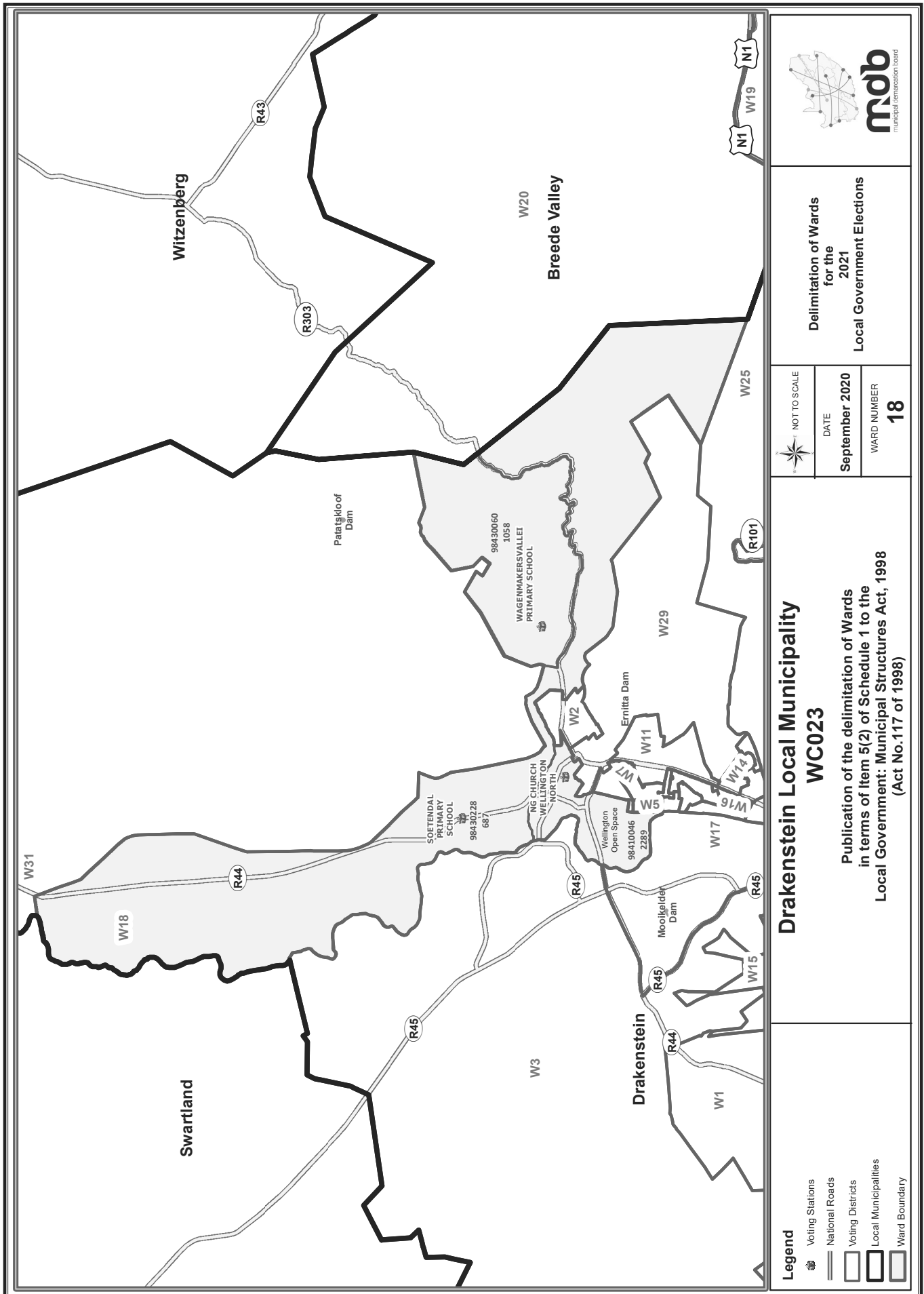
**Drakenstein Local Municipality WC023**

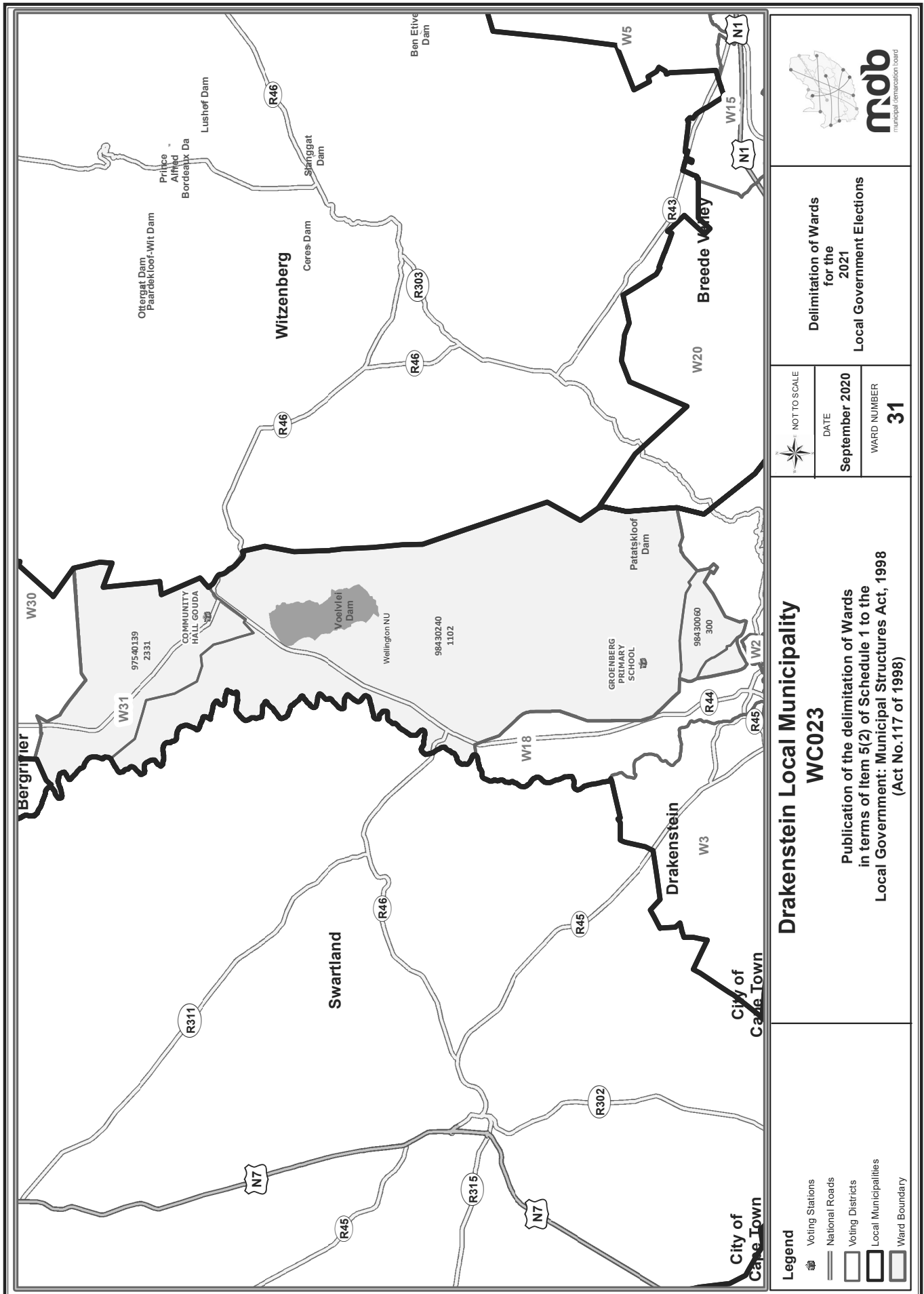
**Publication of the delimitation of Wards in terms of Item 5(2) of Schedule 1 to the Local Government: Municipal Structures Act, 1998 (Act No.117 of 1998)**

- Legend**
- Voting Stations
  - National Roads
  - Voting Districts
  - Local Municipalities
  - Ward Boundary









**Delimitation of Wards for the 2021 Local Government Elections**

NOT TO SCALE  
 DATE: **September 2020**  
 WARD NUMBER: **31**

**Drakenstein Local Municipality WC023**  
 Publication of the delimitation of Wards in terms of Item 5(2) of Schedule 1 to the Local Government: Municipal Structures Act, 1998 (Act No.117 of 1998)

- Legend**
- Voting Stations
  - National Roads
  - Voting Districts
  - Local Municipalities
  - Ward Boundary

# WESTERN CAPE PROVINCE

## GENERAL NOTICE

**MUNICIPAL DEMARCATION BOARD : DELIMITATION OF  
MUNICIPAL WARDS IN TERMS OF THE LOCAL  
GOVERNMENT : MUNICIPAL STRUCTURES ACT, 1998.**

### **Stellenbosch Local Municipality**

#### **WC024**

In terms of Item 5(2) of Schedule 1 to the Local Government: Municipal Structures Act, 1998 (Act No. 117 of 1998) ("the Act") the Municipal Demarcation Board has considered written objections to its determination of wards.

Wards delimited and listed in Schedule 1 have been varied by the Board.  
Wards listed in Schedule 2 have been confirmed by the Board.

**MR THABO MANYONI**  
**CHAIRPERSON: MUNICIPAL DEMARCATION BOARD**

# SCHEDULE 1

**Ward 5** comprises of a total of 3552 registered voters.

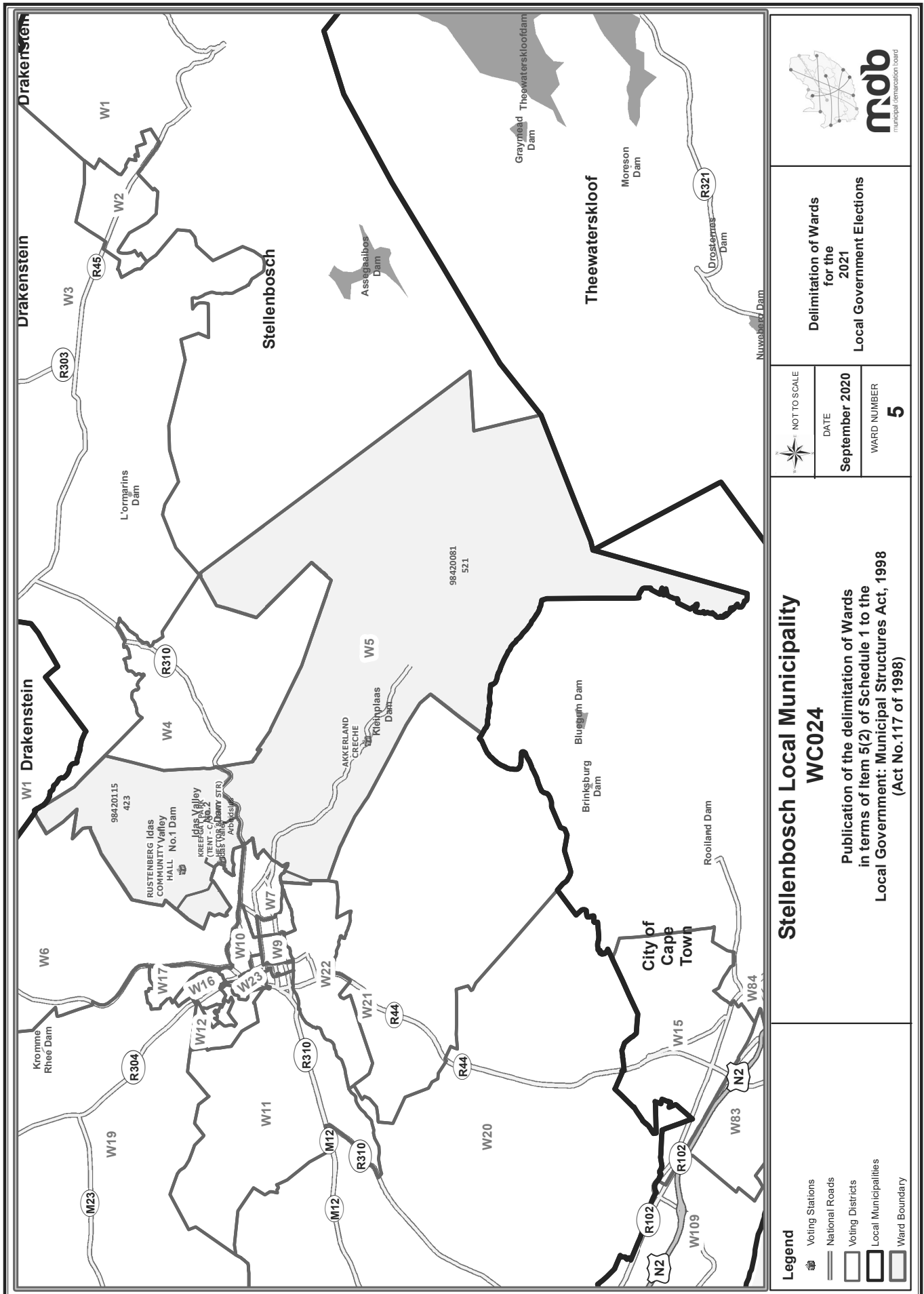
MIN VOTERS 3528 NORM 4150 MAX VOTERS 4772

VOTING DISTRICT No.	VOTING STATION NAME	NUMBER OF VOTERS	SPLIT VD
98400146	KREEFGAT PARK (TENT - C/O HECTOR & DAVY STR)	2498	
98420081	AKKERLAND CRECHE	521	
98420115	RUSTENBERG COMMUNITY HALL	423	
98400191	EIKESTAD PRIMARY SCHOOL	90	Y
98420069	VGK KOELENHOF	20	Y

**Ward 6** comprises of a total of 4051 registered voters.

MIN VOTERS 3528 NORM 4150 MAX VOTERS 4772

VOTING DISTRICT No.	VOTING STATION NAME	NUMBER OF VOTERS	SPLIT VD
98400078	AF LOUW PRIMARY SCHOOL	400	Y
98420069	VGK KOELENHOF	677	Y
98400124	IDAS VALLEY PRIMARY SCHOOL	2474	
98400203	KLAPMUTS PRIMARY SCHOOL	500	Y



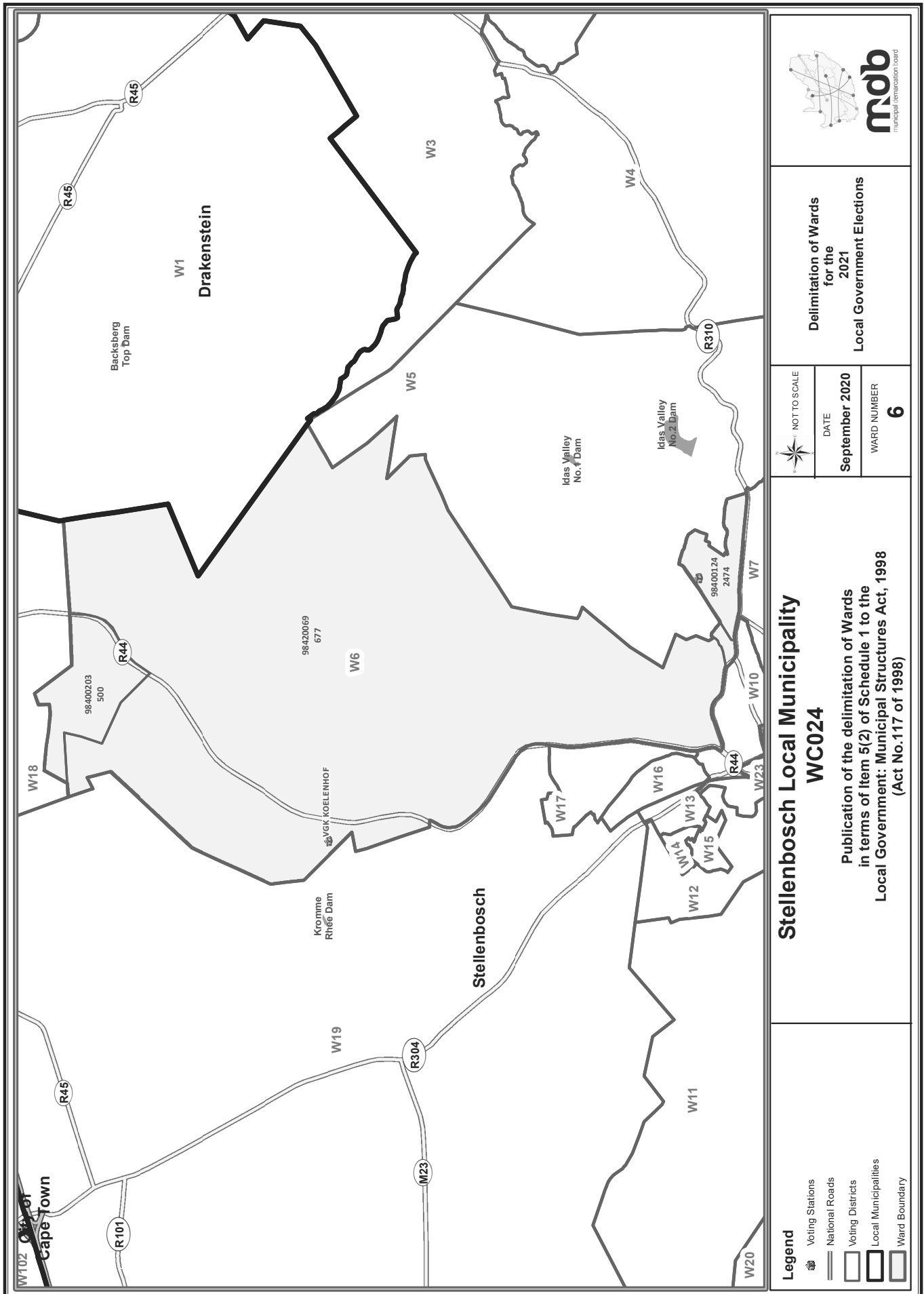
**Delimitation of Wards for the 2021 Local Government Elections**

NOT TO SCALE  
 DATE  
**September 2020**  
 WARD NUMBER  
**5**

**Stellenbosch Local Municipality WC024**  
 Publication of the delimitation of Wards in terms of Item 5(2) of Schedule 1 to the Local Government: Municipal Structures Act, 1998 (Act No.117 of 1998)

- Legend**
- Voting Stations
  - National Roads
  - Voting Districts
  - Local Municipalities
  - Ward Boundary





# WESTERN CAPE PROVINCE

## GENERAL NOTICE

**MUNICIPAL DEMARCATION BOARD : DELIMITATION OF  
MUNICIPAL WARDS IN TERMS OF THE LOCAL  
GOVERNMENT : MUNICIPAL STRUCTURES ACT, 1998.**

### **Breede Valley Local Municipality**

#### **WC025**

In terms of Item 5(2) of Schedule 1 to the Local Government: Municipal Structures Act, 1998 (Act No. 117 of 1998) ("the Act") the Municipal Demarcation Board has considered written objections to its determination of wards.

Wards delimited and listed in Schedule 1 have been varied by the Board.  
Wards listed in Schedule 2 have been confirmed by the Board.

**MR THABO MANYONI**  
**CHAIRPERSON: MUNICIPAL DEMARCATION BOARD**

# SCHEDULE 1

**Ward 16** comprises of a total of 3601 registered voters.

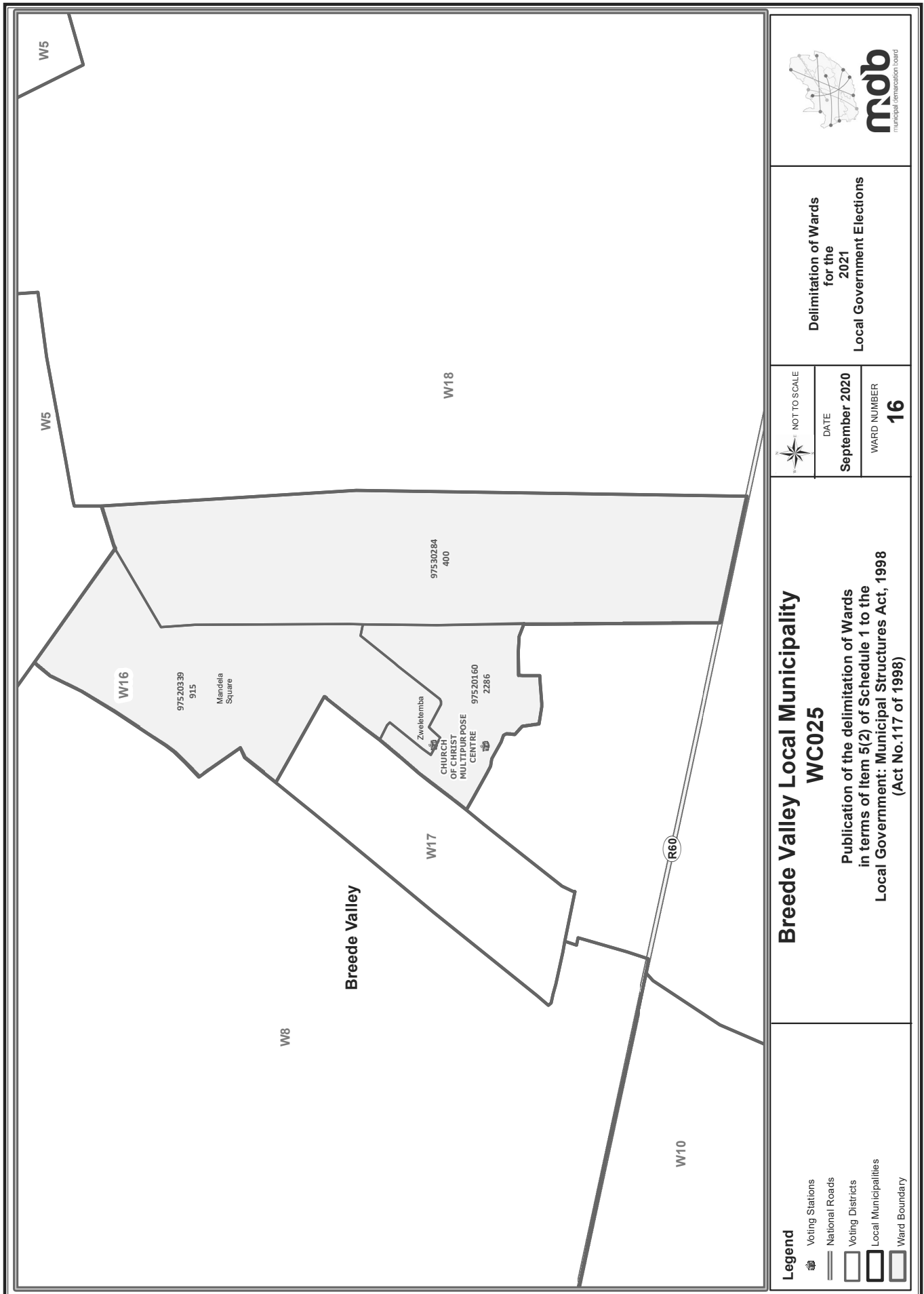
MIN VOTERS 3157 NORM 3714 MAX VOTERS 4271

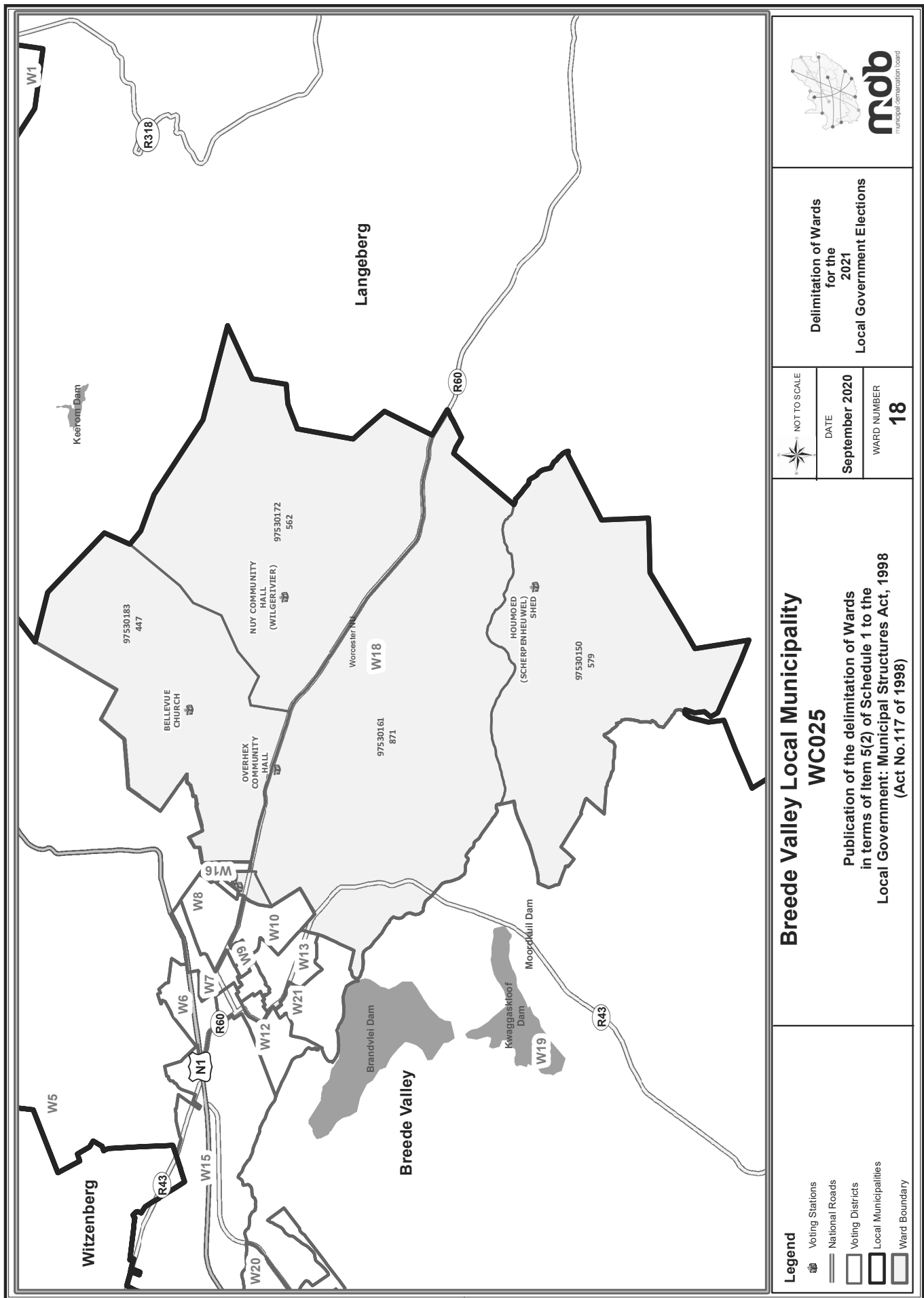
VOTING DISTRICT No.	VOTING STATION NAME	NUMBER OF VOTERS	SPLIT VD
97530284	VUSISIZWE SECONDARY SCHOOL	400	Y
97520160	MULTIPURPOSE CENTRE	2286	
97520339	CHURCH OF CHRIST	915	

**Ward 18** comprises of a total of 3809 registered voters.

MIN VOTERS 3157 NORM 3714 MAX VOTERS 4271

VOTING DISTRICT No.	VOTING STATION NAME	NUMBER OF VOTERS	SPLIT VD
97530284	VUSISIZWE SECONDARY SCHOOL	1350	Y
97530183	BELLEVUE CHURCH	447	
97530172	NUY COMMUNITY HALL (WILGERIVIER)	562	
97530161	OVERHEX COMMUNITY HALL	871	
97530150	HOUMOED (SCHERPENHEUWEL) SHED	579	





# WESTERN CAPE PROVINCE

## GENERAL NOTICE

**MUNICIPAL DEMARCATION BOARD : DELIMITATION OF  
MUNICIPAL WARDS IN TERMS OF THE LOCAL  
GOVERNMENT : MUNICIPAL STRUCTURES ACT, 1998.**

### **Swellendam Local Municipality**

#### **WC034**

In terms of Item 5(2) of Schedule 1 to the Local Government: Municipal Structures Act, 1998 (Act No. 117 of 1998) ("the Act") the Municipal Demarcation Board has considered written objections to its determination of wards.

Wards delimited and listed in Schedule 1 have been varied by the Board.

Wards listed in Schedule 2 have been confirmed by the Board.

**MR THABO MANYONI**  
**CHAIRPERSON: MUNICIPAL DEMARCATION BOARD**

# SCHEDULE 1

**Ward 4** comprises of a total of 3252 registered voters.

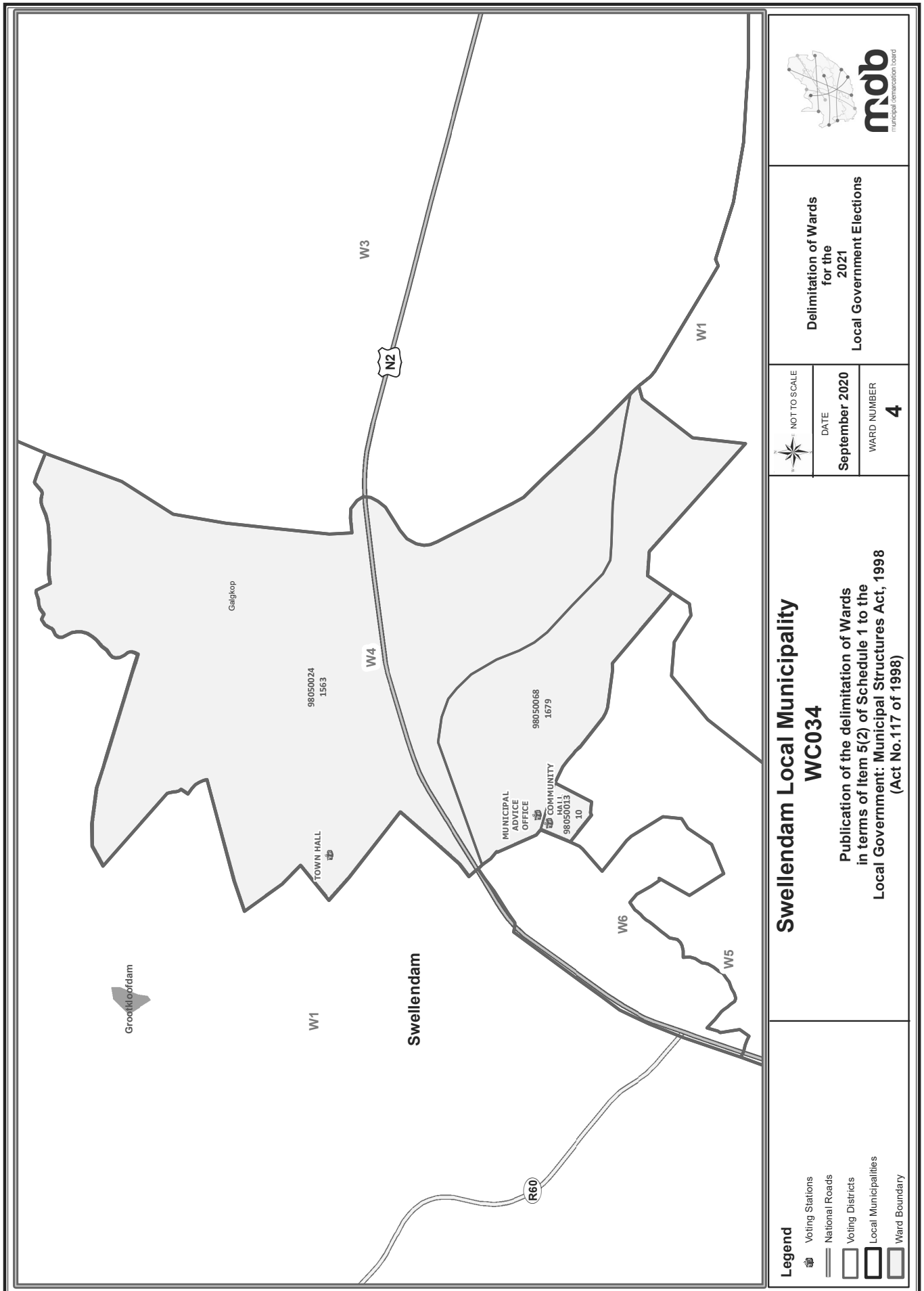
MIN VOTERS 2794 NORM 3287 MAX VOTERS 3780

VOTING DISTRICT No.	VOTING STATION NAME	NUMBER OF VOTERS	SPLIT VD
98050068	MUNICIPAL ADVICE OFFICE	1679	
98050013	COMMUNITY HALL	10	Y
98050024	TOWN HALL	1563	

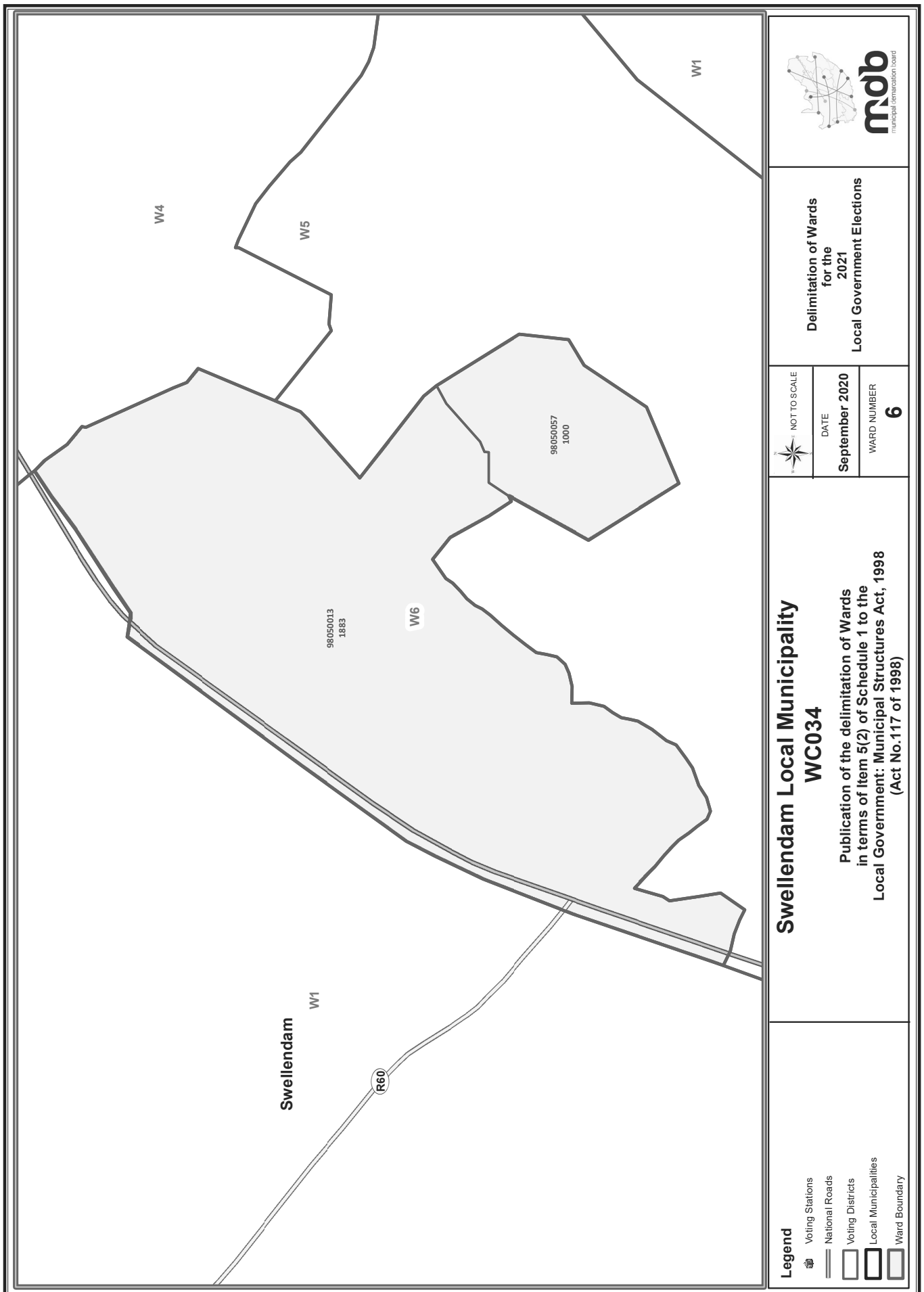
**Ward 6** comprises of a total of 2883 registered voters.

MIN VOTERS 2794 NORM 3287 MAX VOTERS 3780

VOTING DISTRICT No.	VOTING STATION NAME	NUMBER OF VOTERS	SPLIT VD
98050057	SWELLENDAM SENIOR SECONDARY SCHOOL	1000	Y
98050013	COMMUNITY HALL	1883	Y







**Delimitation of Wards for the 2021 Local Government Elections**

NOT TO SCALE  
 DATE: **September 2020**  
 WARD NUMBER: **6**

**Swellendam Local Municipality WC034**

Publication of the delimitation of Wards in terms of Item 5(2) of Schedule 1 to the Local Government: Municipal Structures Act, 1998 (Act No.117 of 1998)

- Legend**
- Voting Stations
  - National Roads
  - Voting Districts
  - Local Municipalities
  - Ward Boundary

# WESTERN CAPE PROVINCE

## GENERAL NOTICE

**MUNICIPAL DEMARCATION BOARD : DELIMITATION OF  
MUNICIPAL WARDS IN TERMS OF THE LOCAL  
GOVERNMENT : MUNICIPAL STRUCTURES ACT, 1998.**

### **Hessequa Local Municipality**

#### **WC042**

In terms of Item 5(2) of Schedule 1 to the Local Government: Municipal Structures Act, 1998 (Act No. 117 of 1998) ("the Act") the Municipal Demarcation Board has considered written objections to its determination of wards.

Wards delimited and listed in Schedule 1 have been varied by the Board.  
Wards listed in Schedule 2 have been confirmed by the Board.

**MR THABO MANYONI**  
**CHAIRPERSON: MUNICIPAL DEMARCATION BOARD**

# SCHEDULE 1

**Ward 1 comprises of a total of 3054 registered voters.**

**MIN VOTERS** 3053 **NORM** 3591 **MAX VOTERS** 4129

VOTING DISTRICT No.	VOTING STATION NAME	NUMBER OF VOTERS	SPLIT VD
97360128	PUTTSTOP KAFEE DROEVLAKTE	328	
97210010	GOURITSMOND GEMEENSKAPSAAL	708	
97330024	MELKHOUTFONTEIN COMMUNITY HALL	2018	

**Ward 3 comprises of a total of 3823 registered voters.**

**MIN VOTERS** 3053 **NORM** 3591 **MAX VOTERS** 4129

VOTING DISTRICT No.	VOTING STATION NAME	NUMBER OF VOTERS	SPLIT VD
97360050	MISSION SCHOOL VERMAAKLIKHEID	20	Y
97330035	STILBAAI BOWLING HALL	1510	
97330013	STILBAAI COMMUNITY HALL	2293	

**Ward 4 comprises of a total of 3260 registered voters.**

**MIN VOTERS** 3053 **NORM** 3591 **MAX VOTERS** 4129

VOTING DISTRICT No.	VOTING STATION NAME	NUMBER OF VOTERS	SPLIT VD
97360016	HEIDELBERG SKOUSAAL	0	Y
97360050	MISSION SCHOOL VERMAAKLIKHEID	545	Y
97240035	WITSAND BOWLING CLUB	308	
97320012	SLANGRIVIER COMMUNITY HALL	1945	
97360027	VONDELING SKOOL	442	
97240024	DUIVENHOKS COMMUNITY CENTRE	20	Y
97360083	MOLEN-RIVIER PRIMARY SCHOOL	0	Y

**Ward 6 comprises of a total of 4112 registered voters.**

**MIN VOTERS** 3053 **NORM** 3591 **MAX VOTERS** 4129

VOTING DISTRICT No.	VOTING STATION NAME	NUMBER OF VOTERS	SPLIT VD
97360083	MOLEN-RIVIER PRIMARY SCHOOL	0	Y
97360038	KLIPFONTEIN FARM (OLD SCHOOL BUILDING)	422	
97360094	MUISKRAAL FARM - SHOP	95	Y
97360083	MOLEN-RIVIER PRIMARY SCHOOL	0	Y
97360083	MOLEN-RIVIER PRIMARY SCHOOL	0	Y
97360072	KRUISRIVIER PRIMERE SKOOL	555	
97360061	AGLIME STOOR	237	
97300010	RIVERVILLE STADIUM HALL	2803	

**Ward 7 comprises of a total of 3384 registered voters.**

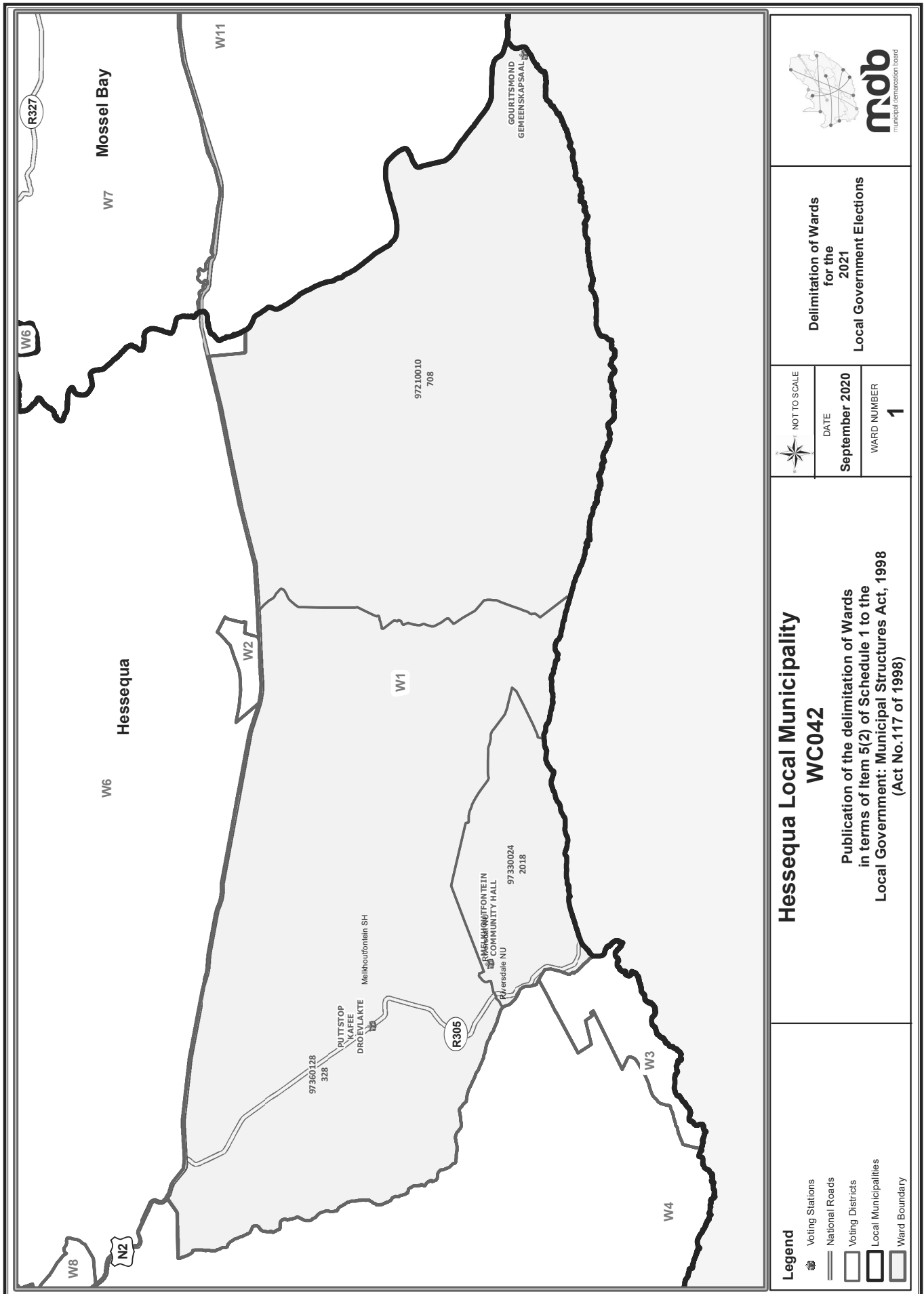
**MIN VOTERS** 3053 **NORM** 3591 **MAX VOTERS** 4129

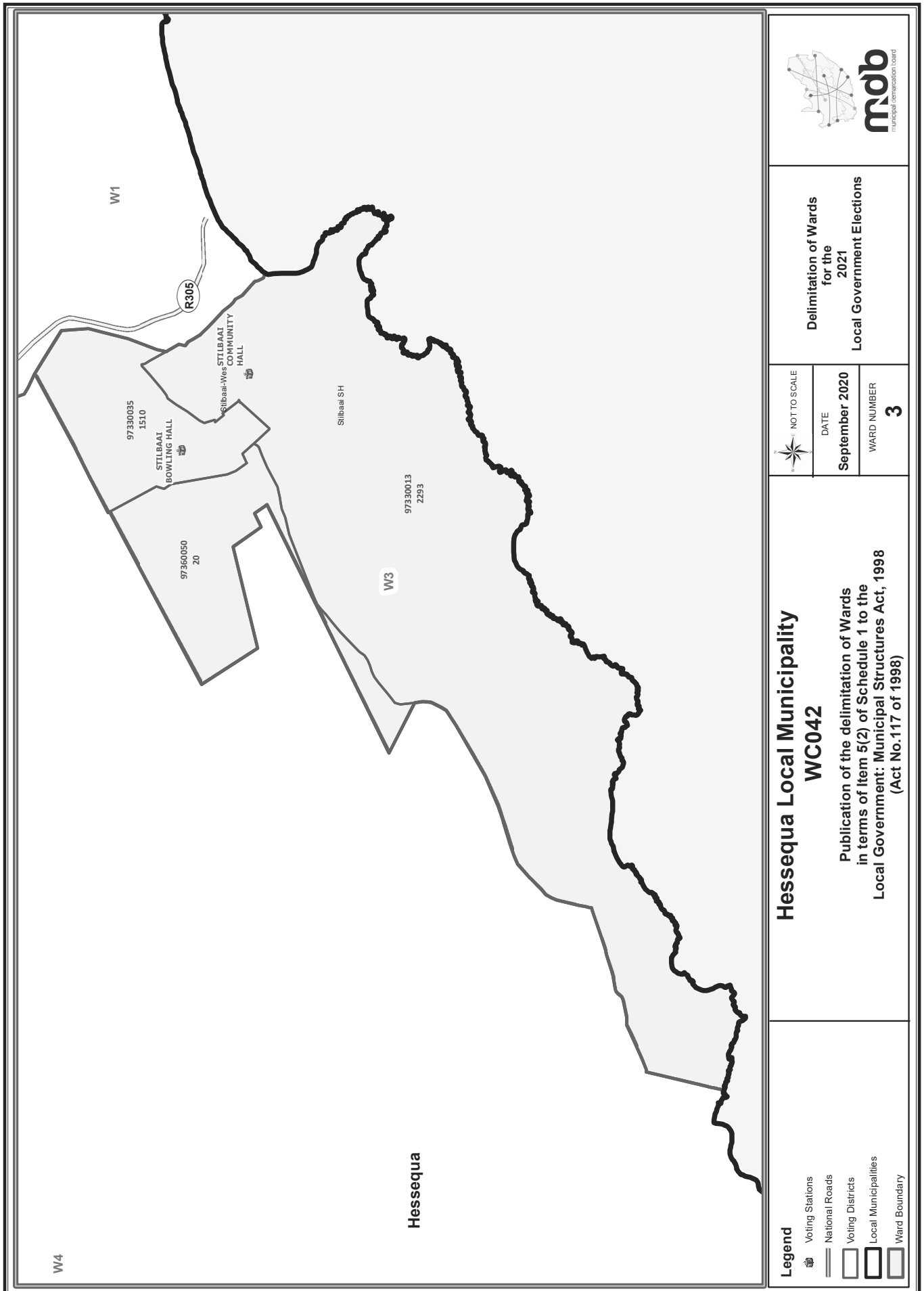
VOTING DISTRICT No.	VOTING STATION NAME	NUMBER OF VOTERS	SPLIT VD
97360083	MOLEN-RIVIER PRIMARY SCHOOL	21	Y
97300054	KWANOKUTHULA COMMUNITY HALL	1473	
97300032	RIVERSDAL BURGERSENTRUM	1890	

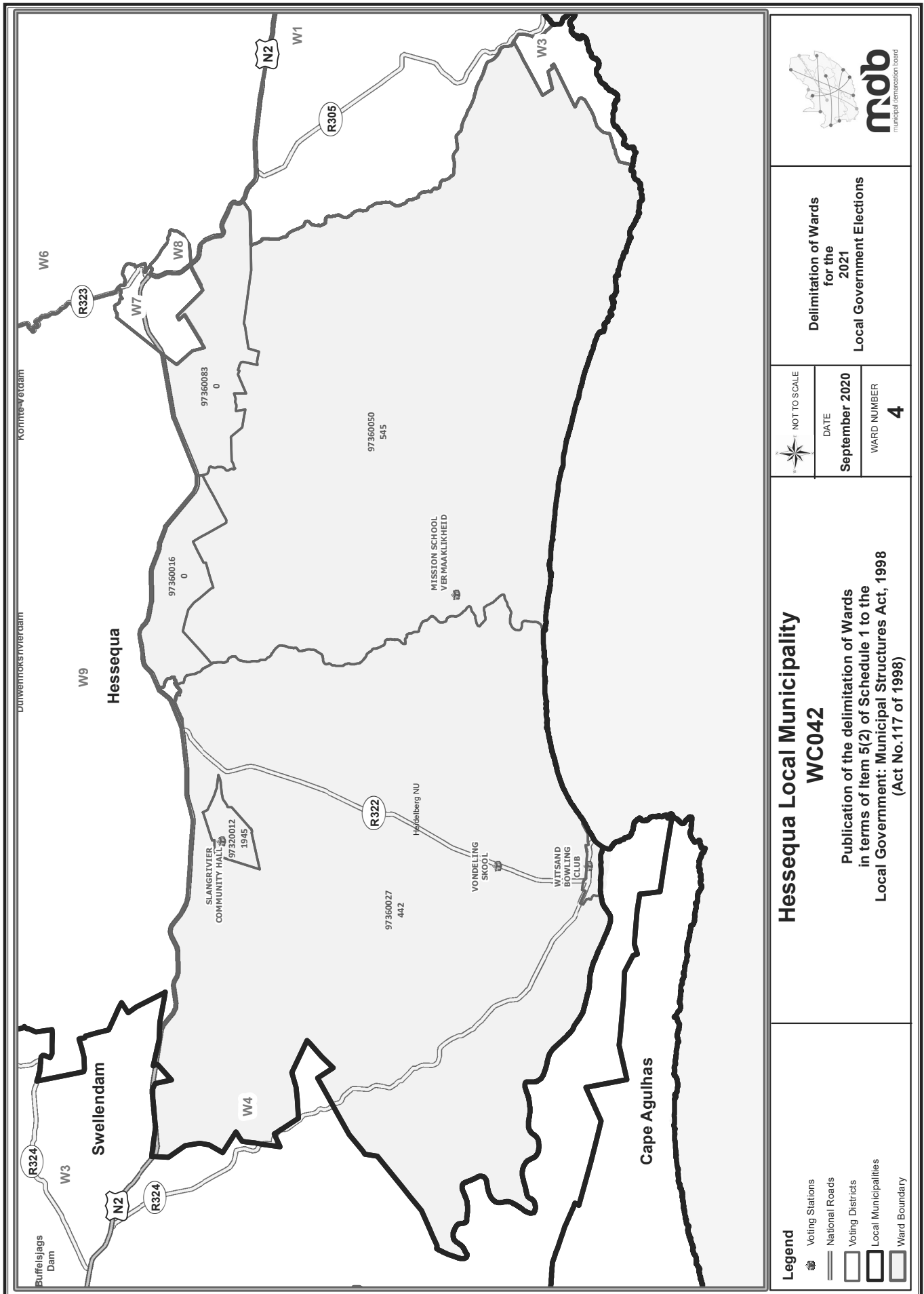
**Ward 9 comprises of a total of 3267 registered voters.**

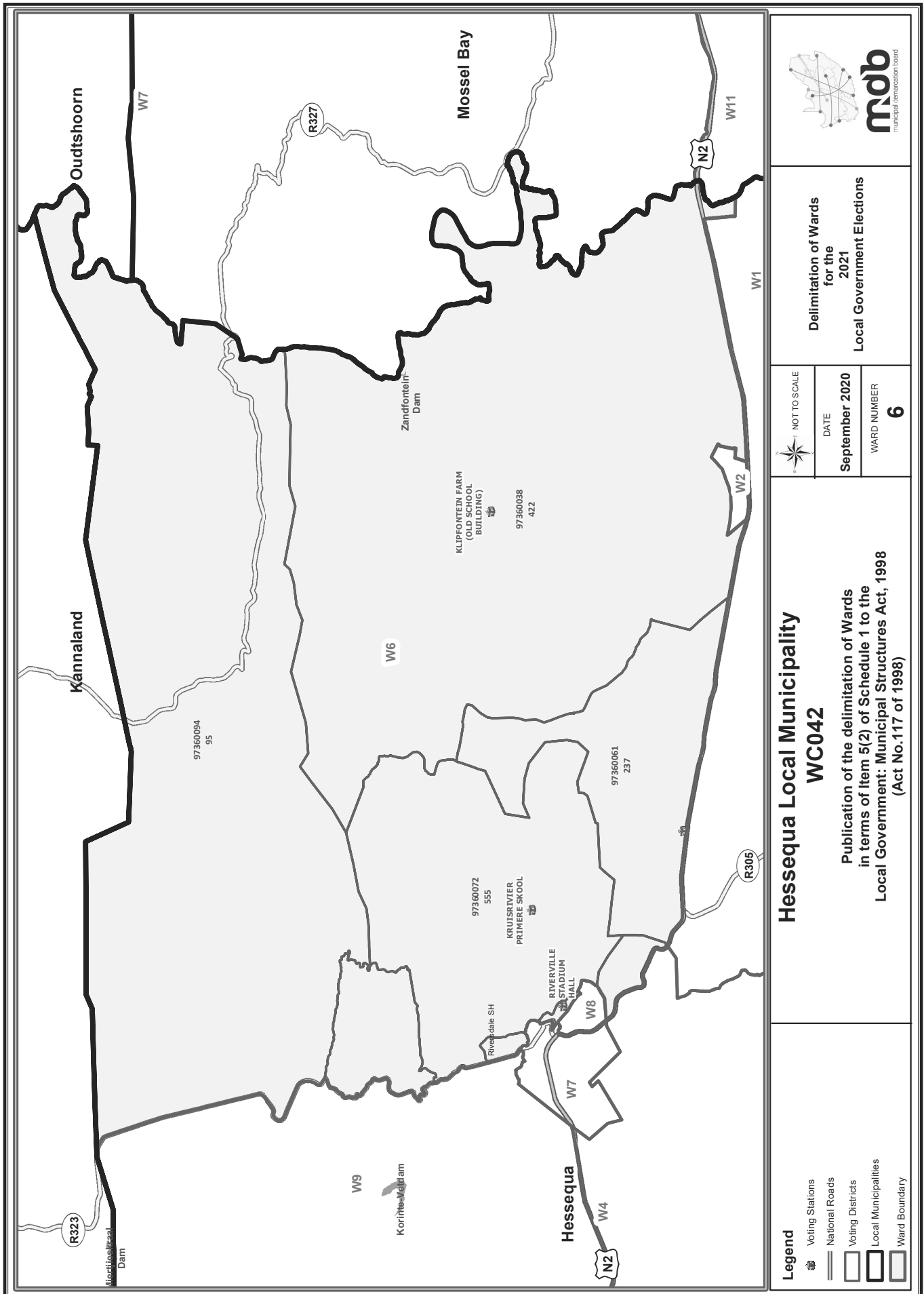
**MIN VOTERS** 3053 **NORM** 3591 **MAX VOTERS** 4129

VOTING DISTRICT No.	VOTING STATION NAME	NUMBER OF VOTERS	SPLIT VD
97240013	HEIDELBERG TOWN HALL	1987	
97360016	HEIDELBERG SKOUSAAL	540	Y
97360083	MOLEN-RIVIER PRIMARY SCHOOL	640	Y
97360094	MUISKRAAL FARM - SHOP	100	Y









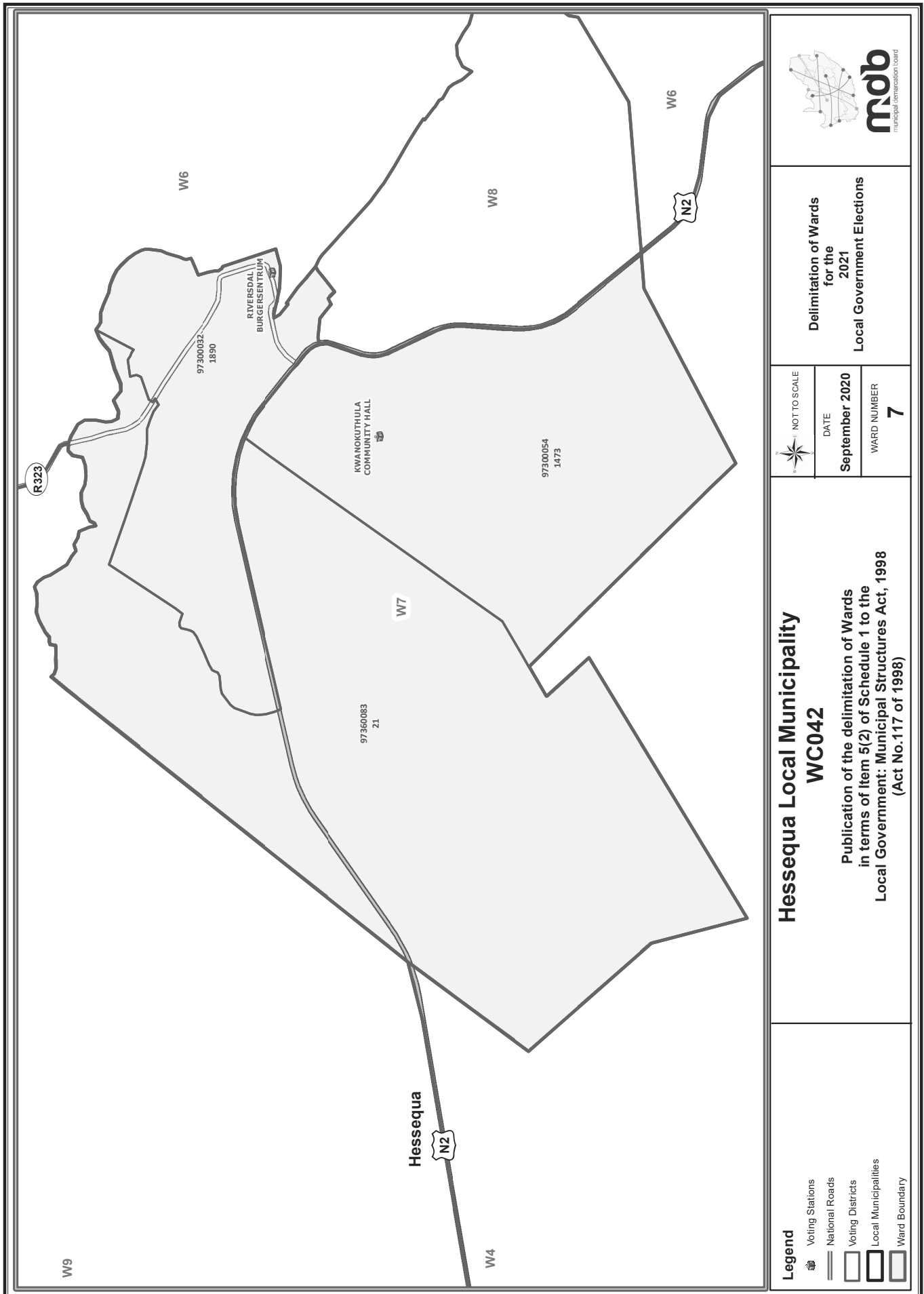
**Delimitation of Wards for the 2021 Local Government Elections**

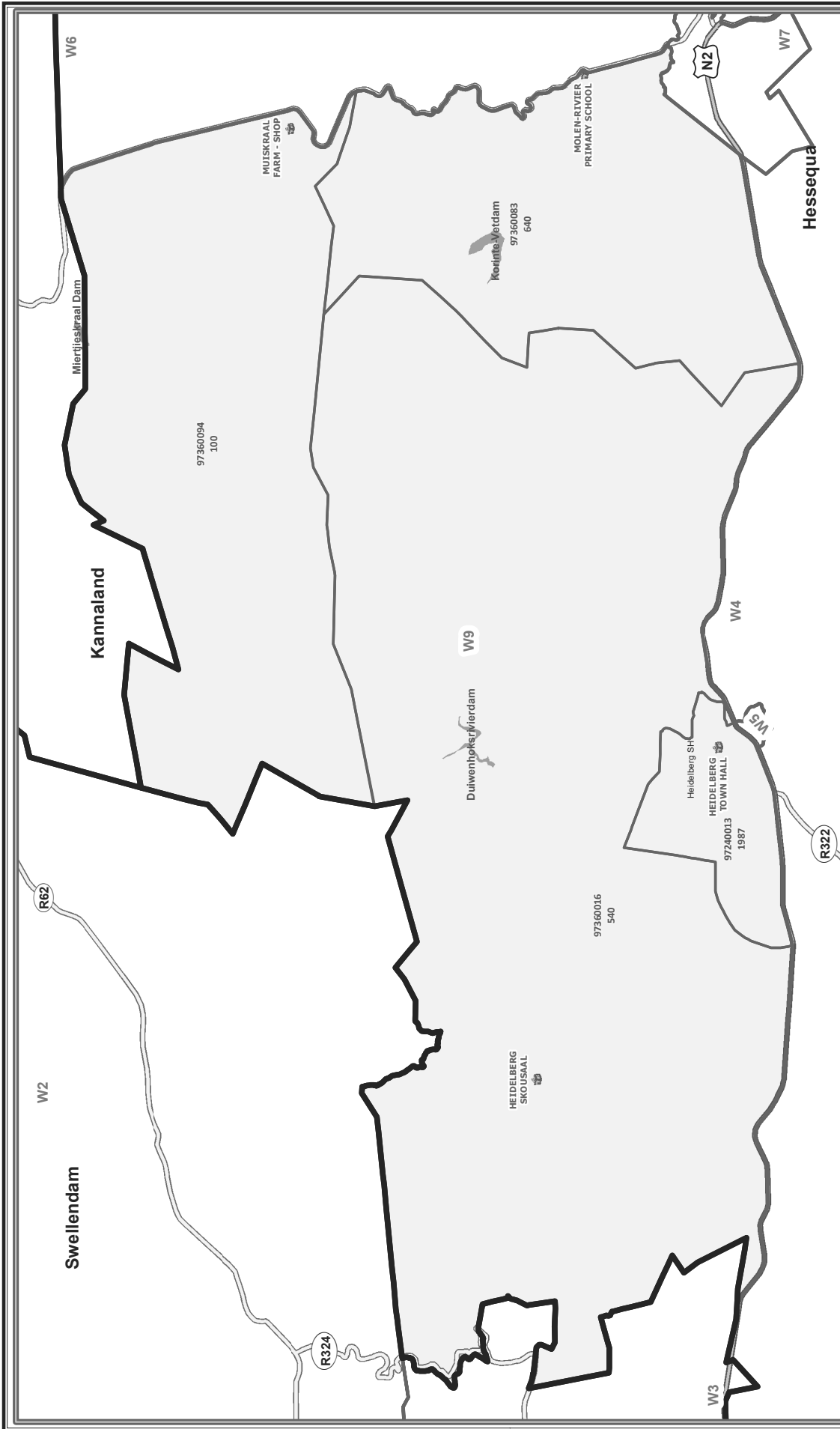
NOT TO SCALE  
 DATE: **September 2020**  
 WARD NUMBER: **6**

**Hessequa Local Municipality WC042**  
 Publication of the delimitation of Wards in terms of Item 5(2) of Schedule 1 to the Local Government: Municipal Structures Act, 1998 (Act No.117 of 1998)

- Legend**
- Voting Stations
  - National Roads
  - Voting Districts
  - Local Municipalities
  - Ward Boundary







<b>Legend</b> Voting Stations National Roads Voting Districts Local Municipalities Ward Boundary	<b>Hessequa Local Municipality</b> <b>WC042</b> Publication of the delimitation of Wards in terms of Item 5(2) of Schedule 1 to the Local Government: Municipal Structures Act, 1998 (Act No.117 of 1998)		
	NOT TO SCALE 	DATE <b>September 2020</b>	
<b>Delimitation of Wards for the 2021 Local Government Elections</b>			

# WESTERN CAPE PROVINCE

## GENERAL NOTICE

**MUNICIPAL DEMARCATION BOARD : DELIMITATION OF  
MUNICIPAL WARDS IN TERMS OF THE LOCAL  
GOVERNMENT : MUNICIPAL STRUCTURES ACT, 1998.**

### **Mossel Bay Local Municipality**

#### **WC043**

In terms of Item 5(2) of Schedule 1 to the Local Government: Municipal Structures Act, 1998 (Act No. 117 of 1998) ("the Act") the Municipal Demarcation Board has considered written objections to its determination of wards.

Wards delimited and listed in Schedule 1 have been varied by the Board.  
Wards listed in Schedule 2 have been confirmed by the Board.

**MR THABO MANYONI**  
**CHAIRPERSON: MUNICIPAL DEMARCATION BOARD**

# SCHEDULE 1

**Ward 7** comprises of a total of 4439 registered voters.

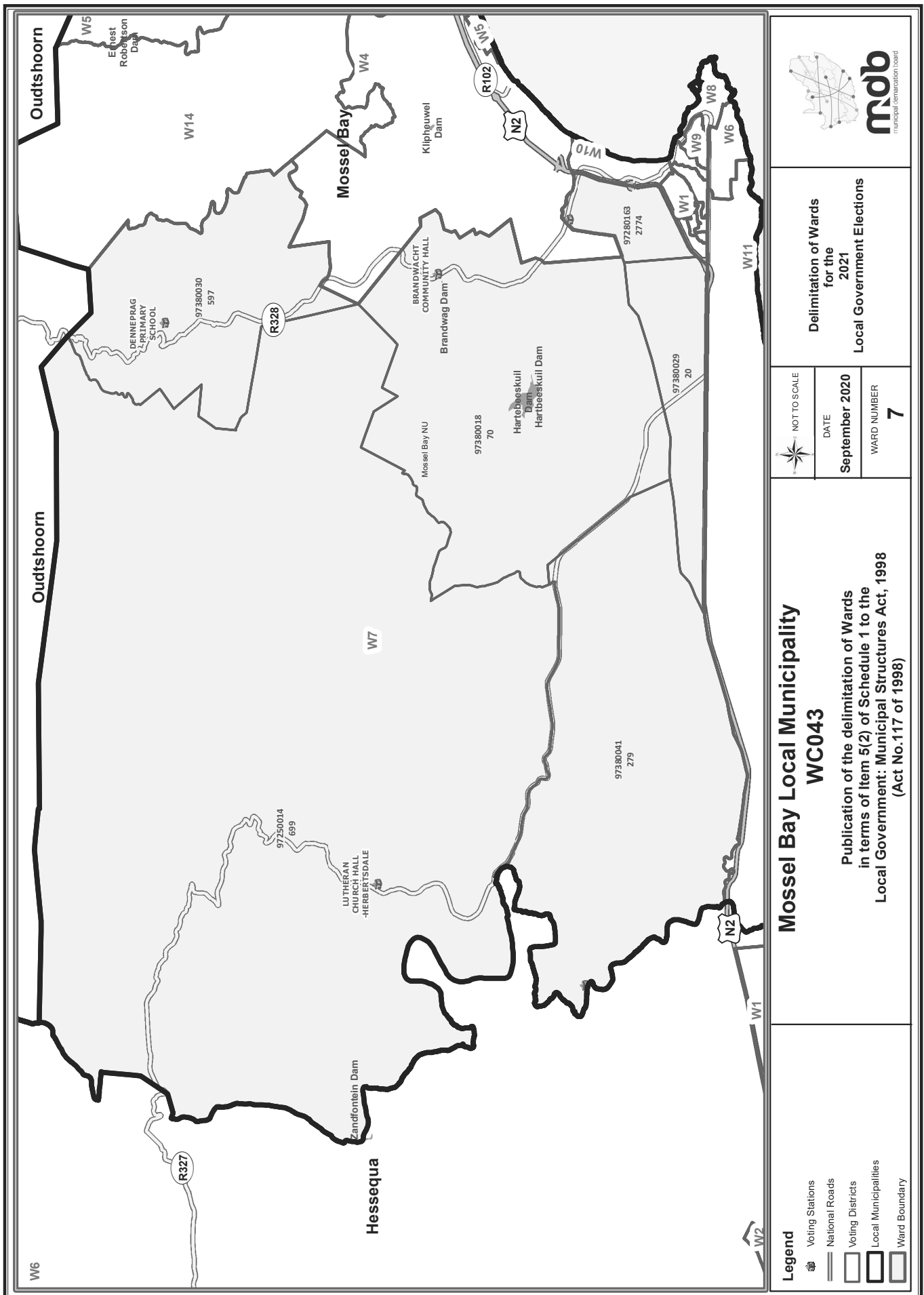
**MIN VOTERS** 3556 **NORM** 4183 **MAX VOTERS** 4810

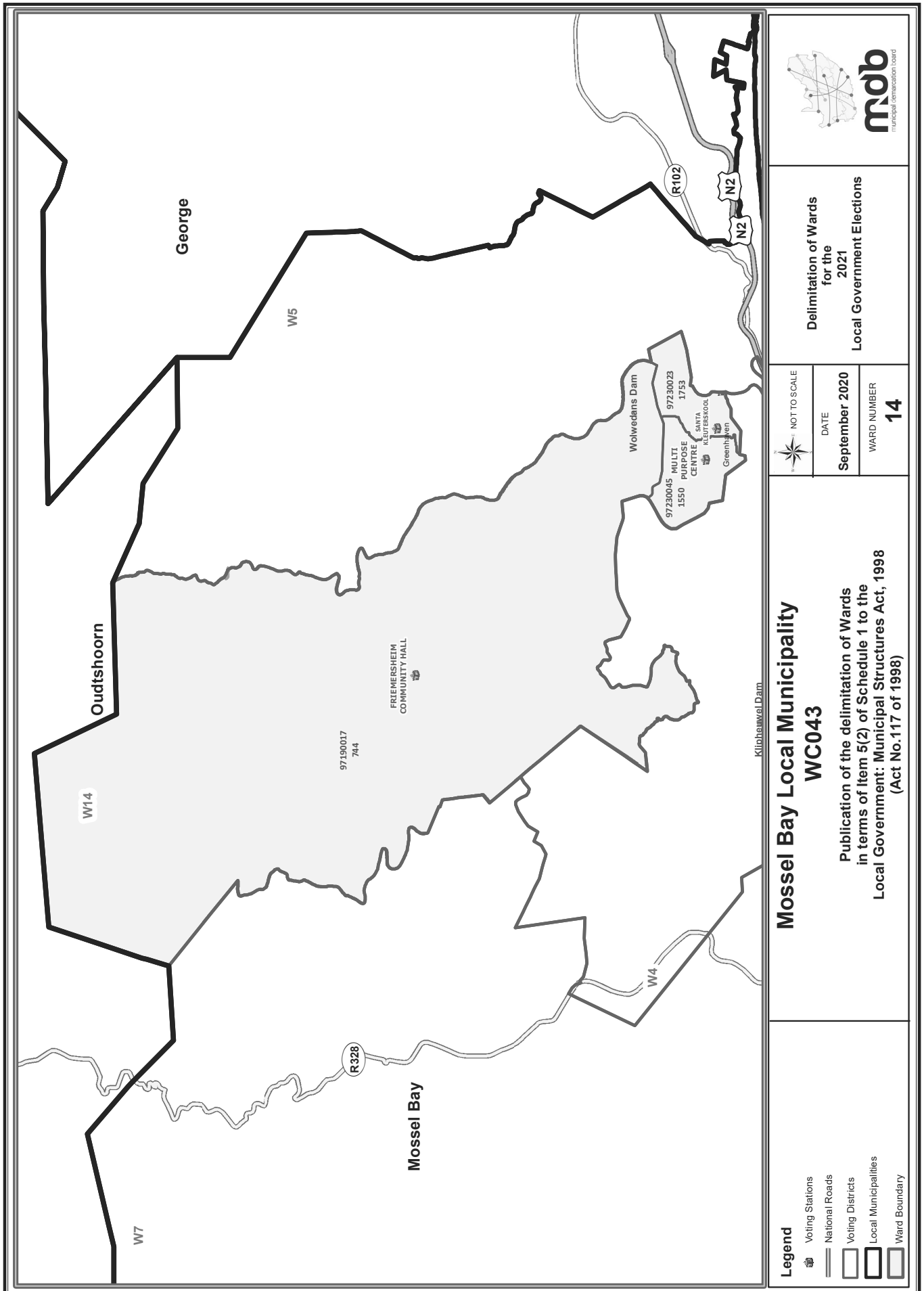
VOTING DISTRICT No.	VOTING STATION NAME	NUMBER OF VOTERS	SPLIT VD
97280163	SONSKYNVALLEI COMMUNITY HALL	2774	
97380030	DENNEPRAG PRIMARY SCHOOL	597	
97380029	VGK CHURCH HALL (VLEESBAAI)	20	Y
97250014	LUTHERAN CHURCH HALL -HERBERTSDALE	699	
97380018	BRANDWACHT COMMUNITY HALL	70	Y
97380041	LUTHERAN CHURCH HALL - BUISPLAAS	279	

**Ward 14** comprises of a total of 4047 registered voters.

**MIN VOTERS** 3556 **NORM** 4183 **MAX VOTERS** 4810

VOTING DISTRICT No.	VOTING STATION NAME	NUMBER OF VOTERS	SPLIT VD
97190017	FRIEMERSHEIM COMMUNITY HALL	744	
97230023	SANTA KLEUTERSKOOL	1753	
97230045	MULTI PURPOSE CENTRE	1550	





# WESTERN CAPE PROVINCE

## GENERAL NOTICE

**MUNICIPAL DEMARCATION BOARD : DELIMITATION OF  
MUNICIPAL WARDS IN TERMS OF THE LOCAL  
GOVERNMENT : MUNICIPAL STRUCTURES ACT, 1998.**

### **Bitou Local Municipality**

#### **WC047**

In terms of Item 5(2) of Schedule 1 to the Local Government: Municipal Structures Act, 1998 (Act No. 117 of 1998) ("the Act") the Municipal Demarcation Board has considered written objections to its determination of wards.

Wards delimited and listed in Schedule 1 have been varied by the Board.  
Wards listed in Schedule 2 have been confirmed by the Board.

**MR THABO MANYONI**  
**CHAIRPERSON: MUNICIPAL DEMARCATION BOARD**

# SCHEDULE 1

**Ward 2** comprises of a total of 4674 registered voters.

MIN VOTERS 3507 NORM 4125 MAX VOTERS 4743

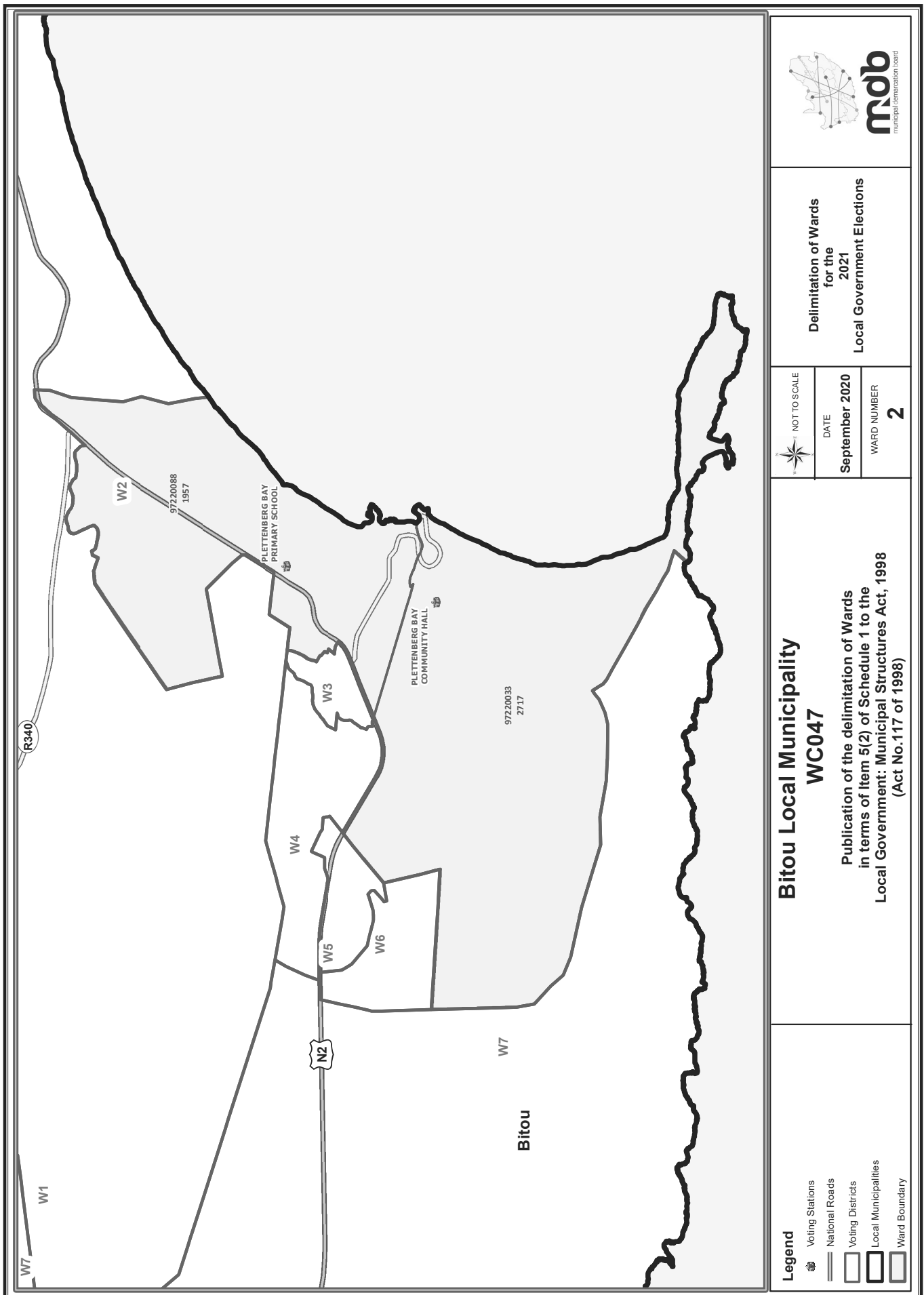
VOTING DISTRICT No.	VOTING STATION NAME	NUMBER OF VOTERS	SPLIT VD
97220033	PLETTENBERG BAY COMMUNITY HALL	2717	Y
97220088	PLETTENBERG BAY PRIMARY SCHOOL	1957	

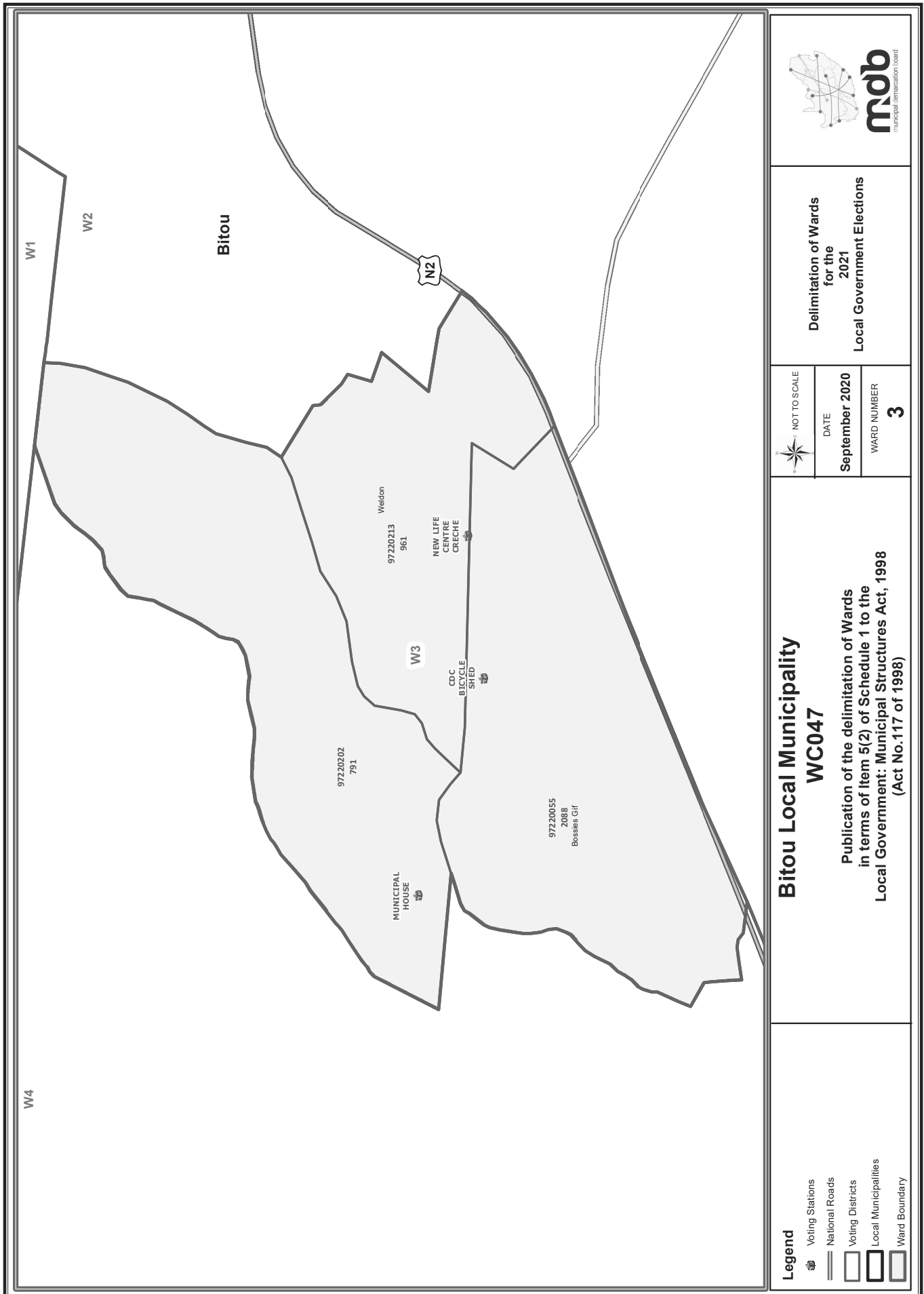
**Ward 3** comprises of a total of 3840 registered voters.

MIN VOTERS 3507 NORM 4125 MAX VOTERS 4743

VOTING DISTRICT No.	VOTING STATION NAME	NUMBER OF VOTERS	SPLIT VD
97220202	MUNICIPAL HOUSE	791	
97220213	NEW LIFE CENTRE CRECHE	961	
97220055	CDC BICYCLE SHED	2088	







**Delimitation of Wards for the 2021 Local Government Elections**

NOT TO SCALE  
 DATE: **September 2020**  
 WARD NUMBER: **3**

**Bitou Local Municipality WC047**  
 Publication of the delimitation of Wards in terms of Item 5(2) of Schedule 1 to the Local Government: Municipal Structures Act, 1998 (Act No.117 of 1998)

- Legend**
- Voting Stations
  - National Roads
  - Voting Districts
  - Local Municipalities
  - Ward Boundary

# WESTERN CAPE PROVINCE

## SCHEDULE 2

CODE	MUNICIPALITY	WARDS TO BE CONFIRMED	DATE	PROVINCIAL GAZETTE NUMBER	NOTICE NUMBER
<b>CPT</b>	City of Cape Town Metropolitan Municipality	Wards not contained in Schedule 1	29 July 2020	8277	56
<b>WC011</b>	Matzikama Local Municipality	All wards	29 July 2020	8278	57
<b>WC012</b>	Cederberg Local Municipality	Wards not contained in Schedule 1	29 July 2020	8279	58
<b>WC013</b>	Bergrivier Local Municipality	All wards	29 July 2020	8280	59
<b>WC014</b>	Saldanha Bay Local Municipality	Wards not contained in Schedule 1	29 July 2020	8281	60
<b>WC015</b>	Swartland Local Municipality	All wards	29 July 2020	8282	61
<b>WC022</b>	Witzenberg Local Municipality	All wards	29 July 2020	8283	62
<b>WC023</b>	Drakenstein Local Municipality	Wards not contained in Schedule 1	29 July 2020	8284	63
<b>WC024</b>	Stellenbosch Local Municipality	Wards not contained in Schedule 1	29 July 2020	8285	64
<b>WC025</b>	Breede Valley Local Municipality	Wards not contained in Schedule 1	29 July 2020	8286	65
<b>WC026</b>	Langeberg Local Municipality	All wards	29 July 2020	8287	66
<b>WC031</b>	Theewaterskloof Local Municipality	All wards	29 July 2020	8288	67
<b>WC032</b>	Overstrand Local Municipality	All wards	29 July 2020	8289	68

<b>CODE</b>	<b>MUNICIPALITY</b>	<b>WARDS TO BE CONFIRMED</b>	<b>DATE</b>	<b>PROVINCIAL GAZETTE NUMBER</b>	<b>NOTICE NUMBER</b>
<b>WC033</b>	Cape Agulhas Local Municipality	All wards	29 July 2020	8290	69
<b>WC034</b>	Swellendam Local Municipality	Wards not contained in Schedule 1	29 July 2020	8291	70
<b>WC041</b>	Kannaland Local Municipality	All wards	29 July 2020	8292	71
<b>WC042</b>	Hessequa Local Municipality	Wards not contained in Schedule 1	29 July 2020	8293	72
<b>WC043</b>	Mossel Bay Local Municipality	Wards not contained in Schedule 1	29 July 2020	8294	73
<b>WC044</b>	George Local Municipality	All wards	29 July 2020	8295	74
<b>WC045</b>	Oudtshoorn Local Municipality	All wards	29 July 2020	8296	75
<b>WC047</b>	Bitou Local Municipality	Wards not contained in Schedule 1	29 July 2020	8297	76
<b>WC051</b>	Laingsburg Local Municipality	All wards	29 July 2020	8298	77
<b>WC052</b>	Prince Albert Local Municipality	All wards	29 July 2020	8299	78
<b>WC053</b>	Beaufort West Local Municipality	All wards	29 July 2020	8300	79